

**Stratigraphic Report on  
Phase 2 Excavations,  
A1/N1 Newry-Dundalk Link Road,  
Area 13 Site 120**

**Townland:** Aghnaskeagh  
**Parish:** Aghnaskeagh  
**County:** Louth  
**Country:** Republic of Ireland  
**Chainage:** 12165-12300  
**NGR:** 307284E, 312208N  
**Director:** John O'Connor  
**Submitted:** August 2007



## Contents

Tables .....	3
Figures .....	4
<i>Abstract</i> .....	5
1 Description of the Site and Location .....	6
1.1 Introduction .....	6
1.2 Site description .....	6
1.2.1 Topography.....	6
1.2.2 Geology .....	7
1.2.3 Archaeological and historical background .....	7
2 A Description of the Works Carried Out.....	13
2.1 Reason for the excavation.....	13
2.2 Excavation methods.....	13
2.2.1 Phasing .....	13
2.2.2 Desk top study .....	13
2.2.3 Phase 1 archaeological testing.....	13
2.2.4 Phase 2 archaeological excavations.....	14
2.2.5 Health and safety documents.....	15
2.2.6 Staff involved .....	16
3 Excavation Records-Phase 2 .....	17
3.1 Results of the excavation.....	17
3.2 Features .....	18
3.2.1 Pits and postholes .....	18
3.2.2 Cremations and associated features .....	39
3.2.3 Ditches.....	40
3.2.4 Agricultural and modern features .....	42
3.3 Summary .....	44
4 Discussion and Conclusion.....	45
5 Recommendations .....	48
5.1 Finds .....	48
5.1.1 Pottery .....	48
5.1.2 Lithic artefacts .....	48
5.1.3 Other finds .....	48
5.2 Samples .....	48
5.2.1 Macrobotanical analysis .....	48
5.2.2 Radiocarbon analysis.....	49

6 Quantification of the Materials and Records .....	50
6.1 Quantity of the record.....	50
6.1.1 Context sheets.....	50
6.1.2 Miscellaneous written records .....	50
7 References .....	51
Appendices .....	53
Appendix IA Context log (Archaeological Contexts) .....	53
Appendix IB Context log (Non-Archaeological Contexts) .....	101
Appendix II Finds list.....	112
Appendix IIIA Sample list.....	116
Appendix IIIB Samples for macrobotanical and radiocarbon analysis .....	120
Appendix IV Photographic log.....	122

## Tables

Table 1 Cluster 9 .....	22
Table 2 Scattered features to south of boundary ditch .....	27
Table 3 Cluster 16 .....	33
Table 4 Cluster 18 .....	35
Table 5 Cremation features .....	39
Table 6 Ditches .....	41
Table 7 Agricultural furrows, post-medieval and modern features .....	43
Table 8 Records inventory .....	50



## **Figures**

- Fig. 1 Location of site.
- Fig. 2 Extract of RMP Map of Louth, Sheets 1 and 4.
- Fig. 3 Location of Area 13 on RMP Maps of Louth, Sheet 4.
- Fig. 4 Plan showing Area 13 and Site 120.
- Fig. 5 Post Excavation Plan of Site 120, index to detail plans.
- Fig. 5a Clusters 1-5.
- Fig. 5b Clusters 6-14; postholes to the east of Cluster 12.
- Fig. 5c Clusters 14, 15, 18, 19; features between Cluster 15 and the boundary ditch; features to the south of the boundary ditch and cremations.
- Fig. 5d Clusters 18, 20, 21 and 22.
- Fig. 5e Clusters 23, 24, 25; Structure 1 features; cremations.
- Fig. 5f Clusters 23, 25; cremation.
- Fig. 5g Clusters 16 and 17; Structure 1.
- Fig. 6a Section of hearth (400).
- Fig. 6b Section of hearth (576) and adjacent pit (357).
- Fig. 6c Section of hearth (004).
- Fig. 6d Sections of stakeholes (229) and (197).
- Fig. 6e Section of pit (233).
- Fig. 6f Section of posthole (171) and stakehole (164).
- Fig. 6g Section of stakehole (008).
- Fig. 6h Section of slot trench (966).
- Fig. 6i Section of slot trenches (867) and (917).
- Fig. 6j Sections of palisade trench (820).
- Fig. 6k Section of slot trench (822).
- Fig. 6l Sections of pits (1168) and (1200).
- Fig. 6m Sections of pits (1168) and (1166).
- Fig. 6n Section of pit (749) and cremation pit (747).





## ***Abstract***

*Louth County Council, the Roads Service NI (Department for Regional Development) and the National Roads Authority are currently proposing a Road Scheme, the A1/NI Newry-Dundalk Road. The route consists of 14.2km of 2-lane dual carriageway with 5.7km of associated link roads from Cloghoge roundabout, south of Newry to the Ballymascanlan interchange north of Dundalk. As part of the road development, a number of archaeological and historic sites were within the construction zone of the road scheme and were determined eligible for excavation before the construction began.*

*Site 120 was discovered during the test excavations, which revealed two features along the northern limits of Area 13 that required further investigation (McConway and Dawkes 2005a). Excavations revealed approximately 320 features, including 26 agricultural furrows and 19 post-medieval or modern pits. Many of the features found to be archaeological were visible as obvious charcoal rich deposits, although the majority were only discovered after site, which extended over an area measuring 150m north to south by 60m east to west, was manually cleaned back. It would appear that the vast majority of the features have been truncated by later agricultural activity on the site. The southern portion of the site was excavated in an area not tested in Phase 1 due to problems with access.*

*Preliminary findings from the site indicate prehistoric activity on the site. The discovery of cremations and large charcoal rich pits suggest a possible mortuary site. One definite structure and portions of two possible structures may indicate an earlier habitation site, although the features may be of a similar date; a secure chronology of the site will not be possible until post-excavation analysis of finds and samples has been undertaken.*



## **1 Description of the Site and Location**

### **1.1 Introduction**

The National Roads Authority (NRA) for the Republic of Ireland and Department for Regional Development (DRD) for Northern Ireland are the authorities in charge of the proposal to construct a new road between Newry and Dundalk. As part of the road works, Archaeological Development Services Ltd (ADS) was commissioned to perform an archaeological assessment along the proposed Link Road and to mitigate the impacts of any construction on archaeological resources. The following report details the results of the fieldwork at Site 120 that followed the recommendations of McConway and Lynch (2005).

The proposed scheme involves a 14 km route with 5.7 km of associated link roads (Fig. 1). Upgrading the key transport corridors and associated trunk road links will provide a strategic framework for infrastructure investment, improvement of public transport, future urban and economic development especially for large-scale sites to accommodate industry and commerce and assisting tourist travel around the region.

This report describes the results of excavations carried out at Site 120 between 19 July 2005 and 28 February 2006 in advance of groundwork. Staff of ADS carried out archaeological work on behalf of the developers under the direction of John O'Connor. This section of the project occurs in Aghnaskeagh Townland, Aghnaskeagh Parish, Co. Louth, Republic of Ireland at National Grid Reference 307284E, 312208N (centre point), Ordnance Datum (OD) of approximately 45m to 47.5m and road scheme chainage 12165-12300.

### **1.2 Site description**

#### **1.2.1 Topography**

The existing landscape character of the study area is a result of previous glacial, geological and human impacts (Figs 1, 2 and 3)<sup>1</sup>. The study area is contained within a mountainous backdrop known as the Ring of Gullion. Slieve Gullion defines the western extent of the study area and lies at the centre of the Ring of Gullion. To the north lies Camlough Mountain and Fathom Mountain. The eastern boundary is defined by the western edge of the Carlingford Mountains and specifically Black Mountain. The southern edge of the Ring of Gullion is contained within the study area and includes

---

<sup>1</sup> This information has been taken directly from the A1/N1 Newry-Dundalk Link Road Environmental Statement/Environmental Impact Statement Non-Technical Summary prepared by RPS Ireland Environmental Sciences

Feede Mountain and Slievenabolea. Between the mountains of the Ring lies a broad gently undulating agricultural landscape. South of Feede Mountain the study area levels off gently undulating to Dundalk Bay.

This site was situated on rough pastureland along the western half of the CPO close to the existing N1 (Figs 1-4) overlooked to the north by Black Mountain, Slievestucan to the northeast and Feede Mountain to the northwest. The northern part of the site was on level ground, which developed into a slight southwest-facing slope in the southern part. The site provides good views across the countryside to the southwest, as far as Dundalk itself. The site was bounded to northeast, east and southeast by a narrow strip of marsh-like land. The site is located 400m to the northeast of the *fulacht fiadh* site (Site 114) and 100m to the southwest of previously excavated non-archaeological Site 112. (Figs 1-4).

### **1.2.2 Geology**

Vaughan in Buckley and Sweetman (1991, 8-10) indicates that the bedrock geology of the site area is composed of Silurian Greywacke. Silurian rocks were deposited in deep water in active tectonic zones. Each layer in the Silurian strata represents materials displaced and then redeposited by earthquakes, which would cause sediments to slump from the off shore slopes of the continental shelf that would then be deposited as a future greywacke bed.

### **1.2.3 Archaeological and historical background**

The road follows a natural route way through mountainous terrain that may have been in use from the prehistoric period. There are numerous monuments (following) recorded near the route date from the Neolithic period to the 11<sup>th</sup> Century AD (Buckley and Sweetman 1991).

**Previously known sites within 1km of the current site:** A search of the “Archaeological Survey of County Louth” (Buckley and Sweetman 1991) and of the Record of Monuments and Places (RMP) shows that there are 11 known prehistoric and historic sites in the area. These include the following sites listed by their RMP number, the Buckley and Sweetman reference number (1991), location and their description (Fig. 3).

<b>RMP:</b>	LH004-030 (01), (02) (Buckley and Sweetman 1991: (01) Survey No. 546; (02) Survey No. 262)
<b>Townland:</b>	Aghnaskeagh
<b>Parish:</b>	Ballymascanlan
<b>Barony:</b>	Lower Dundalk
<b>County:</b>	Louth
<b>Country:</b>	Republic of Ireland
<b>NGR:</b>	307550E, 313300N

- Description:** (01) Ringfort oval area (int. diams. 44m NNW-SSE, 24m WSW-ENE) enclosed by earthen bank (W 5m, H 1.3m externally) with traces of stone facing. A souterrain [(02) below] is located in then NW quadrant of interior.
- NGR:** 307330E, 313310N
- Description:** (02) Souterrain lintels showing on surface of interior of ringfort [(01) above] (*CLAJ* 1908, 29)
- RMP:** LH004-031 (01), (02) (Buckley and Sweetman 1991: (01) Survey No. 547; (02) Survey No. 263)
- Townland:** Aghnaskeagh
- Parish:** Ballymascanlan
- Barony:** Lower Dundalk
- County:** Louth
- Country:** Republic of Ireland
- NGR:** 307300E, 313200N
- Description:** (01) Ringfort circular area (diam. 32m) enclosed by earthen bank (W 6.5m, H 1.2m externally) and external fosse (W 7m) with traces of outer bank, obscured by later field boundaries. The remains of a souterrain [(02) below] are in the SE quadrant of the interior.
- NGR:** 307300E, 313200N
- Description:** (02) Souterrain situated in ringfort [(01) above]. Stone-lined depression, running E-W with slight turn to S at W end, located in SE quadrant of ringfort is probably the remains of a partially collapsed souterrain.
- RMP:** LH004-036 (Buckley and Sweetman 1991: Survey No. 44)
- Townland:** Drumnasillagh
- Parish:** Ballymascanlan
- Barony:** Lower Dundalk
- County:** Louth
- Country:** Republic of Ireland
- NGR:** 307950E, 313240N
- Description:** Court tomb is incorporated in a roughly trapezoidal cairn some 30m long and 20m wide at the WSW, narrowing to 7.1m wide at the ESE. There is a well-defined court at the W leading to the gallery area, which is covered by cairn material. The court, 7.5m wide and 6m deep, embraces almost three-quarters of a circle and is represented by 14 orthostats, 7 at either side. Two large slabs lie at the inner end of the court. A single façade stone stands beyond the N arm of the court. Two kerbstones are exposed at the E end of the cairn and a field wall runs along its southern side.
- RMP:** LH004-037 (Buckley and Sweetman 1991: Survey No. 234)
- Townland:** Drumnasillagh
- Parish:** Ballymascanlan
- Barony:** Lower Dundalk
- County:** Louth
- Country:** Republic of Ireland
- NGR:** 308080E, 313120N
- Description:** *Fulacht fiadh* situated in a small swampy valley, between ridges of light soil to E and W. Immediately to E of mound is a small stream, probably the original source of water for the trough. The site consists of an irregularly shaped mound (max. dims. 15 by 9m, H 0.6m) of burnt stone and charcoal with trough depression to E to W and S are low irregular banks extending from the mound, comprised of mound material. However, their exact relationship to the mound is indeterminate.

- RMP:** LH004-041 (Buckley and Sweetman 1991: Survey No. 41)  
**Townland:** Aghnaskeagh  
**Parish:** Ballymascanlan  
**Barony:** Lower Dundalk  
**County:** Louth  
**Country:** Republic of Ireland  
**NGR:** 307490E, 312470N  
**Description:** Possible wedge tomb described as a Megalithic tomb. This tomb is very ruined. The remains consist of two orthostats, 2.4m apart and aligned WSW-ENE, with a large, horizontally laid stone set beside and perpendicular to one of the orthostats; the two latter stones are incorporated in a roadside fence. The OS field trace records that there was formerly 'a large flat stone resting on 2 others'.
- RMP:** LH004-042 (Buckley and Sweetman 1991: Survey No. 179)  
**Townland:** Aghnaskeagh  
**Parish:** Ballymascanlan  
**Barony:** Lower Dundalk  
**County:** Louth  
**Country:** Republic of Ireland  
**NGR:** 307540E, 312450N  
**Description:** Standing stone: Formerly located a short distance SE of megalithic tomb (LH002-041).
- RMP:** LH004-043 (01), (02) (Buckley and Sweetman 1991: (01) Survey No. 760; (02) Survey No. 322)  
**Townland:** Drumnasillagh  
**Parish:** Ballymascanlan  
**Barony:** Lower Dundalk  
**County:** Louth  
**Country:** Republic of Ireland  
**NGR:** 308180E, 312750N  
**Description:** (01) Enclosure polygonal enclosure (max. dims. 27m E-W, 26m N-S) Known locally as 'Jameson's Fort'. May be modified ringfort. A souterrain [(02) below] is located in interior of enclosure.  
**NGR:** 308190E, 312740N  
**Description:** (02) Souterrain situated in enclosure [(01) above] and consisting of a section of passage (L 5.2m, W 1m, H 1.3m) running N-S.
- RMP:** LH004-068 (01) (02) (Buckley and Sweetman 1991: (01) Survey No. 971; (02) Survey No. 155)  
**Townland:** Proleek  
**Parish:** Ballymascanlan  
**Barony:** Lower Dundalk  
**County:** Louth  
**Country:** Republic of Ireland  
**NGR:** 307380E, 311870N  
**Description:** (01) Ecclesiastical enclosure, early medieval circular area (maximum diameter 76.5m) bounded by modern field fence. There is a probable ancient entrance at west. Two long cists [(02) below] discovered in interior (CLAJ 1933, 100).  
**NGR:** 307380E, 311870N  
**Description:** (02) Long cists, two stone lined long cists, aligned E-W, one containing a skull, the other fragments of unidentified human bones. Discovered in the interior of a large enclosure [(01) above] (CLAJ 1933, 100).

**RMP:** LH004-069 (Buckley and Sweetman 1991: Survey No. Not Listed)  
**Townland:** Aghaboys  
**Parish:** Ballymascanlan  
**Barony:** Lower Dundalk  
**County:** Louth  
**Country:** Republic of Ireland  
**NGR:** 306770E, 311410N  
**Description:** Enclosures no further information.

**RMP:** LH004-070 (01) (02) (Buckley and Sweetman 1991: (01) Survey No. 826; (02) Survey No. 385)  
**Townland:** Proleek Acres  
**Parish:** Ballymascanlan  
**Barony:** Lower Dundalk  
**County:** Louth  
**Country:** Republic of Ireland  
**NGR:** 307910E, 312120N  
**Description:** (01) Earth work marked as oval earthwork and labelled 'fort' on 1835 edition of OS 6" sheet. No visible surface trace. A souterrain [(02) below] is located in the interior.  
**NGR:** 307910E, 312120N  
**Description:** (02) Souterrain situated in the interior of earthwork [(01) above] shown as broad oval and marked 'fort' on 1835 edition of OS 6" map. The souterrain consists of two passages forming an L-shaped plan. Passage 1 (L 9m, W 1.2m) extends SE-NW, at NW end turning at almost right angles into Passage 2 (L 11m, W 1.5m) running N-S (CLAJ 1942, 149-50).

**RMP:** LH004-071 (Buckley and Sweetman 1991: Survey No. 530)  
**Townland:** Proleek Acres  
**Parish:** Ballymascanlan  
**Barony:** Lower Dundalk  
**County:** Louth  
**Country:** Republic of Ireland  
**NGR:** 307840E, 312030N  
**Description:** Souterrain (possible) (CLAJ 1942, 149-150), no further information.

**Sites known from the current project:** Current work has identified 7 archaeological sites within 1km of this location (Figs 2 and 3). Positive results of trial pits excavations along the route were reported in 2005 (McConway and Dawkes 2005a and 2005b; McConway and Lynch 2005). These are:

**Site 109** (Powell 2005a) was the designation for a cluster of features found in testing (McConway and Lynch 2005). Feature 7 was the northernmost feature in the cluster, it consisted of two teardrop shaped spreads of charcoal flecked soil. These features lay beside one another and continued into the northern baulk. Feature 6 lay 25m to the southeast of Feature 7 and consisted of a spread of brown/grey silt; the eastern edge of this spread continued into the baulk. Feature 5 lay 30m to the southwest of Feature 6 and consisted of a subcircular silty soil with charcoal inclusions. Feature 4 lay 40m to the west of Feature 5 and consisted of two apparently discreet spreads of charcoal. Feature 3

lay 20m south of feature 4 and was the southernmost feature in the cluster of Features 3 –7. It consisted of a roughly oval spread of charcoal flecked brown/grey soil.

**Site 110** (Powell 2005b) at this location, testing had discovered a single feature (Feature 2 from testing). After clearing the feature measured 0.95m east to west by 0.60m north to south, it was dish-shaped in profile with a maximum depth in the centre of 0.08m. There was no cut per se as the feature consisting of a burnt patch of clay with charcoal inclusions. The excavated feature appears related to agricultural practice, in particular tree clearing.

**Site 111** (Ronayne 2006) is an extensive site, lying next to recorded monument (LH 004:041) a Megalithic Tomb (Figs 3 and 4). F18/001 lay to the immediate north of a beech-lined avenue and in the immediate vicinity of a recorded monument, a ‘megalithic structure’. The area was noticeably stony underfoot and many larger boulders protruded through the dense grass cover. This feature consisted of a stony surface measuring approximately 30m north to south by 25m and was identified lying immediately under the topsoil and overlying subsoil. These stones were embedded within a friable mid brown/grey soil and appeared delineated with an interrupted kerb of larger boulders. F18/001 has been interpreted as a collapsed cairn associated with the recorded megalithic tomb. It is likely, given local tradition that the area may also have been used as an infant burial ground.

In the area to the immediate south of the beech-lined avenue, it was noted that large boulders protruded through the grass in the northwest corner of the field, although these may be associated with collapse from a stone field wall. Three areas of archaeological deposits were identified in F17. F17/001 consisted of an isolated spread of grey/brown silt; F17/002 was a roughly circular and measured 3.5m in diameter. F17/011 was a spread of black charcoal rich silt and burnt and heat shattered stone that was uncovered 75m to the southwest of F17/001. As uncovered, this deposit measured 3.5 by 2.5m and continued into both the northern and southern baulks. This deposit has been interpreted as being burnt mound or *fulachta fiadh* material. F17/003 was a circular feature that was uncovered around 27m east of F17/001 and lay within a small cluster of archaeological deposits. It consisted of a spread of orange/brown redeposited subsoil identified as F17/004, which itself measured 3.3m in diameter. A fifth feature was identified within this cluster. F17/006 was an irregular feature consisting of charcoal rich black silt F17/005, at least 5m from east to west and continuing into the western baulk.

**Site 112** (O’Connor 2005) Thirteen features of archaeological potential were uncovered on this site of which six were discovered to be of natural origin, formed either by root action or the removal of stones embedded in the subsoil. Of the remainder, two linear features and two pits could be dated to the recent past and were likely to be the result of farming activities. The remaining features, a stake-



hole and the large pit formed by two smaller pits were undatable but, given the nature of the surrounding features, there is no reason to believe that they are not contemporary. The excavated features are not of any archaeological significance, nor do they form part of a more extensive archaeological landscape.

**Site 113:** (Powell 2005c) This site was identified as “an extensive spread of charcoal-enriched black silt and burnt stone”. This measured up to 33m (north to south) and 15m (east to west) and was interpreted as “evidence for a large *fulacht fiadh*, or burnt mound with evidence for additional or satellite burnt mounds within Field 9”. Recent excavations have revealed that although burnt mound material was present at the site, along with associated pits and a possible well, only secondary traces of burnt mounds remained. This was probably due to later agricultural activity in the 19<sup>th</sup> Century when the ground was levelled, drained and ploughed. This probably occurred at a time when land pressure increased.

No troughs or hearths, feature types often associated with burnt mounds, were found during the course of the excavation, however a subcircular unlined well dug to a natural spring would attest to the possibility that the burnt mound material found on the site are the remains of *fulacht fiadh*. It is thought that the burnt mound material found at the site may be the truncated remains, with material continuing under the western baulk towards the Ballymascanlan Stream, of three burnt mounds, probably dating to the Bronze Age. It is hoped that charcoal samples taken from the burnt mound material will firmly establish the date of the archaeological activity found on the site.

**Site 114.** Two areas of archaeological deposits were uncovered near Thistle Cross during Phase 1 testing along the route of the A1/N1 Newry-Dundalk Link Road (Figs 1-4). The first area was identified as a number of charcoal-rich deposits and the second, 40m northwest of this, consisted of two sub rectangular features and two irregular spreads. Two cuttings each measuring 20 by 20m were opened up by mechanical excavator. Cutting A was later extended to 30 by 33m and two *sondages*, each 12.5 by 2m, excavated to the west of the site in order to explore its limits here. Cutting B, was extended by 3 by 20m to the south and 10 by 15m to the west.

**Site 115.** A small group of archaeological deposits was uncovered by testing within a 20m stretch of the road along the southern limits of Field 6. This group consists of a linear pit, F6/001, possibly the terminal of a gully. The feature was filled with grey silty clay F6/002. Other features in the local area included a sub-circular pit F6/003 filled with charcoal-enriched black silt F6/004 and a sub circular pit F6/005 filled by charcoal-enriched black silt F6/006. Two other features were uncovered 25 and 45m north of this group. These were a sub-circular pit F6/007 filled with charcoal flecked grey silt F6/008 and a sub-circular pit F6/009 filled with stony charcoal-enriched black silt F6/010.

## **2 A Description of the Works Carried Out**

### **2.1 Reason for the excavation**

The principal objectives of the Roads Service in implementing the scheme are to improve the conditions for road users by reducing journey times between the major commercial centres, together with an improvement in road safety. The specific objectives are:

- To contribute to the improvement of the Regional Strategic Transport Network and major transport links with Great Britain and the Republic of Ireland;
- To reduce vehicle operating times and costs;
- To facilitate freight transport;
- To improve road safety and improve pedestrian and cycle access and safety.

### **2.2 Excavation methods**

#### **2.2.1 Phasing**

The road works were divided into 2 phases: Phase 1 included (a) the archaeological evaluation of known sites, possible sites and areas of archaeological potential and (b) the recording and evaluation of standing buildings/structures at identified locations. Phase 2, reported here, includes the resolution of any sites identified by the works.

#### **2.2.2 Desk top study**

A desktop study of archaeological and cultural heritage sites was reported in the Environmental Impact Statement for the project (RPS 2002a, 236; 2002b). A particular emphasis was paid to sites with 1km of what was then the proposed route alignment.

#### **2.2.3 Phase 1 archaeological testing**

Area 13 is in a zone of fertile soils within an archaeologically sensitive landscape in close vicinity to a number of known archaeological sites (Figs 2 and 3; Section 1.2.3). This area was considered to have high archaeological potential and was investigated and evaluated under Phase 1 of the Contract by means of test excavation.

The Phase 1 report discusses the archaeological findings within Area 13, at Aghnaskeagh, Proleek Acres and Plaster townlands, between road scheme chainage 12150 – 12800. Eoin Halpin carried out the testing under project sub number A002/004 from the 15<sup>th</sup> through 17<sup>th</sup> of November 2004 (McConway and Dawkes 2005a).

The purpose for and the methodology employed in the Phase I testing included:

- To fully expose, investigate, record and resolve archaeological deposits uncovered in and all deposits associated with these.
- Resolution of the archaeological features described above was carried out by a licensed director, a supervisor, two assistants and four general operatives.
- A 100 by 40m area was appropriately opened over the features under archaeological supervision to the latest archaeological horizon or to the upper surface of natural geology, whichever occurs first. The area will be manually cleaned and examined for further archaeological deposits.
- All archaeological deposits were surveyed in to a site grid and in relation to their position on the road.
- All deposits were recorded and investigated by methods appropriate to their nature and complexity using best archaeological practice.
- Methods used included sectioning, planning and photographing the deposits, investigating the stratigraphic relationship with other deposits if appropriate, compiling a written record of the deposits via a context sheets

As it was determined likely that additional subsurface archaeological deposits would be associated with the known features it was also recommended that an appropriate area around each feature be topsoil stripped. All features exposed from the stripping were to be fully investigated. If it became apparent that these features form part of a more extensive archaeological landscape then it was recommended that an appropriate area be opened up on plan in order to fully investigate and record any discovered features.

#### ***2.2.4 Phase 2 archaeological excavations***

**Recording strategy.** Recording was by means of ‘best archaeological practise’. The primary records of these excavations consist of written and drawn records, photographs, survey data, finds and samples. The stratigraphic record was primarily made on context record sheets, of the standard type used by ADS. These are supplemented by information from the site diary and notebooks. Field surveying equipment consisted of an Ashtech DGPS surveying suite, which allowed real-time data collection with horizontal accuracy of 0.005m +1ppm and vertical accuracy of 0.010m +2ppm.

All Phase 2 archaeological excavations were carried out in accordance with the Specification for Archaeological Rescue Excavation on Known Sites document (ADS 2005). Field methods included:

- An appropriately sized area around each of the deposits was fenced off and access to these areas by machinery and personnel denied until they have been resolved.

- The removal of topsoil was by judicious use of a machine fitted with a toothless bucket under the constant supervision of a suitably qualified archaeologist.
- All trenches were excavated to the latest archaeological horizon or to the upper surface of natural geology, whichever occurred first. If archaeological features were revealed these deposits were in the first instance, cordoned off using high visibility tape and access to these areas by machinery denied.
- All deposits were hand investigated using methods appropriate to their composition, nature and date and time was allowed for the archaeologist to undertake the appropriate level of recording.
- The level of recording depended on the nature and extent of the archaeological remains encountered. All deposits were recorded on plan (in relation to the site grid), photographed and if appropriate, their location surveyed in advance of hand excavation.
- Excavation of deposits was carried out by sectioning using methods appropriate to their composition and nature.
- Contexts were sampled for palaeobotanical material, radiocarbon dating, soil micromorphology, petrology, wood identification, etc.
- All sections and cut features were photographed and drawn.
- The position of all finds and samples were recorded in three-dimensions (when practicable) in relation to the site grid.
- Sampling strategies depended upon the dimensions, make up and complexity of the archaeological remains encountered.
- A day book was maintained where all archaeological features were recorded in writing utilizing ADS context sheets, scaled field illustrations and by both slide and digital photography.
- All finds were logged according to context, bagged and catalogued.
- A contract conservator was on call if necessary.
- All finds are stored in our post excavation unit at Kells, Co. Meath and will ultimately be stored in whatever facility the State will provide.
- Excavation or preservation by record was carried out on archaeological deposits that will be impacted on by the construction of the road scheme.

### ***2.2.5 Health and safety documents***

It is the policy of ADS to comply with the Health and Safety at Work Acts and the Construction Safety, Health and Welfare Regulations and to ensure so far as reasonably practicable the safety, health and welfare of all employees whilst at work, and to provide such information, training and supervision needed for this purpose. To comply with these acts and regulations the works were

conducted following the procedures and principles laid out in the company health and safety document (ADS 2003). Special attention to health and safety will be paid in areas close to rivers, streams, woodland, marshy ground and overhead power lines. ADS can confirm that the excavation crews all hold a valid safe pass certificate.

#### ***2.2.6 Staff involved***

The director (John O'Connor) would like to acknowledge site supervisor Andrew Thompson and the crew including assistants Tara Clarke, Rachael Flynn, Beata Sobieraj, John Dougan, Lukasz Gryzwacz, Martin McGowan, Mats Nelson, Eamon Russell, Marc Sidebottom, Julian Stroud, Sherif El Moselman and Stefano Uberti.

### **3 Excavation Records-Phase 2**

Testing in Area 13 was carried out under number A002/004. Seven distinct areas of archaeological potential were identified. At this location, the test excavations revealed two features along the northern limits of Area 13 that required further investigation (McConway and Dawkes 2005a). These consisted of a sub-rectangular pit identified as Feature Field 14/001, which measured 7m north to south and 5.5m east to west. The pit fill Field 14/002 was charcoal enriched silt and burnt stone. The second feature was a sub-circular pit Field 14/003, which measured 1.4m in diameter and was filled with charcoal enriched black silt Field 14/004.

#### **3.1 Results of the excavation**

Excavations conducted at Site 120 were carried out in staggered phases due to problems accessing parts of the site. The first phase, covering Areas 1 and 2, commenced July 19 and ended on September 23, 2005. This initial area of the site measured 70m north to south by 35m east to west. Area 3, a 25m extension to the southwest, was excavated from September 26 to 30, 2005. At this point the site had been excavated as far as was possible because the next field to the southwest had not yet been tested or stripped. Archaeological testing of this area was conducted in October 2005 and this revealed archaeological features continuing south from Area 3. This new extension, designated Area 4, was situated on a southwest-facing slope and extended over an area measuring 60m north to south by 25m east to west. Excavations in Area 4 were conducted from November 1 to 30, 2005 and again from December 12 to 22, 2005. In January 2006, surface stripping took place in the area to the east of the excavations and more archaeological features were revealed. Excavations were carried out in this area (Area 5) from January 12 to February 28 2006.

Overall, the excavated area measured 150m northeast to southwest by 60m northwest to southeast. A tracked mechanical excavator initially stripped the site with a toothless bucket under archaeological supervision. Possible archaeological features were marked out and a 5 by 5m grid placed over the site. The entire area was then cleaned back manually. This process revealed approximately 320 man-made features, including 26 agricultural furrows and 19 post-medieval or modern pits.

Many of the features found to be archaeological were visible as obvious charcoal rich deposits, although the majority were only discovered after the site, which extended over an area measuring, was manually cleaned back. The features shown to be archaeological, likely to be archaeological or directly impact upon the former are shown on Fig. 5 and listed in Appendix IA.

There were also in excess of 370 non-archaeological features; of which over 250 were topsoil filled stone sockets and depressions in the subsoil resulting from the machine stripping of the site. The remainder were a mix of animal activity and root bowls. These are shown on Figs 5 and listed in Appendix IB. The vast majority of these were topsoil filled stone sockets, scars and natural depression in the subsoil resulting from the machine clearance of the site. Stones removed by the machine would leave their negative in the subsoil, which subsequently was infilled with a mix of topsoil and subsoil. In many cases, it was further compacted by the machine activity, resulting in what looked like potential archaeological features. It was only upon investigation that the true nature of these was revealed. Animal and root activity accounted for a further 57 of these features.

The topsoil on the site **(001)** consisted of loose mid brown sandy silt containing frequent inclusions of small pebbles and occasional larger stones, with very occasional boulders usually close to the field boundaries. It had a maximum depth of 0.55m and was removed to reveal the natural subsoil **(002)** soft and fine light yellow brown silty sand (60%) with angular and sub-angular stones (30%) and occasional very large rounded stones.

## **3.2 Features**

### **3.2.1 Pits and postholes**

**Cluster 1.** Cluster 1 consisted of two pits (Figs 5 and 5a; Appendix I). The earlier pit **(513)** was sub-oval in plan with one charcoal flecked fill **(703)**. It was truncated to the northeast by the much larger sub-triangular pit **(542)**. It would seem that this pit was open for some time, as the basal fill **(701)** appeared to be a naturally accumulated deposit, which was then followed by two dumped fills **(700)**, which was heavily flecked with charcoal and **(699)**, which consisted of up to 40% charcoal. The two uppermost fills **(698)** and **(702)** appear to have accumulated naturally.

**Cluster 2.** Cluster 2 consisted of a series of seven posthole remnants and one pit running in a line from east to west over a distance of approximately 12.5m, the centre of the cluster is 4m south of Cluster 1 (Figs 5 and 5a; Appendix I). Four of the postholes, **(420)**, **(636)**, **(450)** and **(495)** were spaced at almost equidistant intervals of around 4.20m, suggesting that these features may have formed a wooden fence or screen. The shallow remains and lack of any significant support posts suggests that it was not a substantial barrier.

Also on this line are pit remnant **(579)** and adjacent posthole **(423)**, which are located 2m from the east tip. Posthole **(636)** may have been repositioned as it cut the southeast edge of a shallower posthole **(672)**. The final posthole in the series **(635)** was located 1.25m to the west of **(636)**. Charcoal recovered from the fills of **(450)**, **(495)**, **(635)**, **(636)** and **(672)** may help to date this possible structure. A small pit **(417)** with a sterile fill **(581)**, which may have been associated with the

line, was located around 1.5m southeast of (420). If it was an element of the boundary then it suggests a right-angled turn at this point.

**Cluster 3.** Cluster 3 consisted of a series of six postholes (426), (427), (428), (429), (430), (617) and one possible post-pit (431), which formed a semi-circular structure 2.2m in diameter that was located 2.5m to the south of Cluster 2 (Figs 5 and 5a; Appendix I). The posthole remnants varied in depth from only 0.08 to 0.20m. One of the postholes (429) contained a postpipe (638) and packing fill (614). No artefacts were in any of the fills, but charcoal was retrieved from two of the postholes (429) and (430).

**Cluster 4.** Cluster 4 consisted of up to five postholes; (433), (435), (441), (444) and possibly (635) (already described as part of Cluster 1) arranged in a roughly rectangular pattern (Figs 5 and 5a; Appendix I). This cluster was located between Clusters 2 and 3 and may be part of Cluster 3 possibly having formed an entrance passage to that structure. If this is true then the entrance cut across Cluster 2, meaning that the two structures were not contemporary. No artefacts were in any of the fills, although charcoal flecking was visible in all fills, with large pieces retrieved from (433) and (635).

**Cluster 5.** Cluster 5 was to the west of Cluster 4; it consisted of two postholes (496) and (502) around a pit (497) with a much larger pit (526) located 3m to the southwest (Figs 5 and 5a; Appendix I). The pit (497) was possibly modern as a nail was retrieved from the upper fill (See below) and it is likely that the postholes (496) and (502) were associated with it. The larger pit (526) yielded no datable artefacts and only small amounts of charcoal flecking were evident in one of the fills. The pit seems to have been allowed to silt up at the base with fill (652) appearing to have accumulated naturally, which suggests that it was open and in use for a time. The upper fills (650), (651) and (653) would seem to have been dumped within a short timeframe before the pit was covered with a layer of redeposited subsoil (656).

**Isolated pits in the vicinity of Clusters 1-5.** Several isolated features were located near the above clusters (Figs 5 and 5a; Appendix I). One such pit (488) was uncovered on the west side of Cluster 2, approximately 3.5m to the northwest of pit (526). This heavily truncated sub-rectangular pit consisted of a thin basal layer of sandy silt (667) and a compact upper layer of burnt wood (666). A second pit (620) was located 6.5m southwest of Cluster 3 and 7.5m southeast of Cluster 5. This almost rectangular pit had a naturally accumulated basal fill (661), with three upper dumped fills (640), (641) and (642). No finds were retrieved from the fills but charcoal deposits were taken from (641).

**Cluster 6.** Cluster 6 began approximately 4.5m southeast of Cluster 3. It consisted of a grouping of a large pit (400), two smaller pits (366) and (371) and possible post-pit (407). The largest of the pits



(400) consisted of a sub-rectangular pit with six fills (Figs 5, 5b and 6a; Appendix I). The thickness of the basal fill (403), which contained large pieces of carbonised wood (608) and the apparent dumped deposits (402) and (404) in the east third of the pit indicate different functional areas within the feature. The deposit of wood did not appear to be structural, which implies its use as fuel. The comparative thinness of (403) to the west suggests the possible removal of the deposit in this area. No finds were retrieved from the fills but the wood should yield information on both species and date. As yet there is no indication of the pit's purpose.

A probable post-pit (407) was located around 1m to the northeast. The fill was quite stony and may have functioned as packing fill, although no postpipe was visible. The smaller pits were located to the southeast of (400) and were grouped around a large boulder. One of these, (366) contained substantial quantities of medium sized stones (578), and may be the result of field clearance. No artefacts were found in either pit, although a sufficient quantity of charcoal for dating was retrieved from (561), the fill of (371).

**Cluster 7.** Cluster 7 was around 2m southeast of Cluster 6. It consisted of two pits (367) and (566), and two postholes (583) and (369) (Figs 5 and 5b; Appendix I). An unidentifiable lump of metal was retrieved from (557) the sole fill of pit (367). The second pit (566) was larger and deeper and its fill (565) contained moderate amounts of charcoal. A posthole (369) had been cut into the fill of (566). This posthole was sub-circular in plan, with almost vertical sides. It contained two fills, the lower of which (564) was quite shallow and contained some charcoal flecking. The upper fill (555) also contained charcoal. The posthole (583), located 0.4m to the northwest of the pits, would appear to have contained a post placed at a low angle to the ground in which case the post must have pointed to the north, away from the two pits. A sample taken from the fill may provide more information as to the relationship between these features.

**Cluster 8.** Cluster 8 was approximately 9m northeast of Cluster 6; it consisted of one large hearth (572) and three later pits (396), (398) and (397) the latter of which was modern (Figs 5 and 5b; Appendix I). The first feature, the hearth, was a shallow remnant of what may have been a much deeper pit. The only fill (570) contains large lumps of charcoal and was cut by two pits (396) and (398). A third pit (397), from the fill of which a metal nail was retrieved, cuts through both pits (Section 3.2.4). The upper fills (571) and (568) of both pits are virtually identical, with only a slight variation in the colour. This suggests that they may be part of one larger pit, and not two separate pits, but due to the removal of the central part by (397), this cannot be proved. However, it cannot be said if the two pits were related to the hearth or the later modern disturbance, or indeed if all four features are modern. It is hoped that charcoal samples can provide secure dates for each phase of activity.

A final pit in this area was located 7.5m to the southwest of (572). This sub-rectangular pit (409) could be associated with either Cluster 6 or 8. The solitary fill consisted of 40% stones and may have acted as a sump.

**Cluster 9.** Cluster 9 was located 11.3m to the south of Cluster 8 (Figs 5, 5b and 6b; Table 1; Appendix I). It consists of two large pits (372) and (357) surrounded by a series of ten smaller pits and postholes. The more southwest of the two pits (372) was one of the largest pits excavated on the site, measuring 4.53m from northwest to southeast. It would seem to have remained open for some time, as many of the lower fills (596), (597), (598), (591), (599) and (602) appear to have accumulated naturally. Of these, the second fill (591) was quite humic as was the small deposit (596), while (598) may have been a layer of ash.

Of the upper layers (593), (601), (628) and (629) would appear to have been deliberately dumped but unfortunately, no artefacts were recovered. After this activity, the pit must have remained open for a period as another thin layer of ash (588) accumulated on the southeast edge of the pit. At this point the existing deposits have built up in the centre before a final phase of activity begins, with the dumping of (592), (589), and (590) to the southeast with (594) and (601) to the northwest. This dumping almost certainly filled the pit.

The final phase of activity involved the dumping of (573), (595) and (600) all of which had evidence of burning. Samples taken from various fills may provide information as to the date and function of the pit. A small possible stakehole remnant (384) with one fill (385) was located along the south corner of the pit. This shallow circular depression seemed too regular to be a stone socket.

The second pit (357), located 5.5m to the northeast also shows evidence of burning. It was in fact two pits, the earliest of which (576), along with its two fills of an ash-like deposit (575) and a layer of stony silt (576), was almost entirely destroyed by the later pit (357) (Fig. 6b). Pit (357) had six fills, with a layer of ash like material (551) at the base and a layer of charcoal (563) above. A thin layer of silt and charcoal (573) above this may have accumulated naturally. The basal fill of (357) was quite similar to (575), which suggests similar function for both pits. This may indicate that (357) was an attempt to re-cut or enlarge the earlier pit. Two fills around the upper edge of the pit consisted of a silty deposit with up to 40% charcoal content (552) and (554). A flint scraper and piece of slag were found in (554) (Appendix II). The final fill was a mix of mottled silt, stones and charcoal, suggesting intentional dumping to close the pit.

Table 1 Cluster 9

Feature	Cut	Fill	Description	Comments
Posthole	324	476	Sub-circular with steep sides.	Some charcoal.
Posthole	325	473	Circular in plan with steep sides.	Some charcoal pieces.
Posthole	326	475	Circular in plan, very shallow.	No finds or charcoal.
Posthole	328	477	Sub-circular, vertical sides. Adjacent to (324); includes postpipe (478).	Some charcoal, evidence of post packing.
Posthole	337	511	Sub-circular, gently sloping sides.	No finds or charcoal.
Posthole	358	543	Oval in plan, steep sides.	No finds or charcoal.
Posthole	378	379	Amorphous in plan, steep sides.	Charcoal rich fill.
Posthole	451	452	Oval in plan, steep sides.	No finds or charcoal.
Posthole	463	560	Oval in plan.	Charcoal from sample, two sherds.
Pit	487	339	Trapezoidal in plan.	Modern pottery.

The series of postholes shown in Table 1 were located to the northwest and southeast of the two pits. They may be part of associated structures, although other than a vague oblong shape measuring over 13m from west to east no definite arrangement was evident. There is no direct evidence that any of the features were related to each other or the two larger pits. Indeed one of the postholes (**487**) was found to be a modern pit and it is possible that some of the others are as well. It is hoped that analysis of the soil samples will provide more information.

To the northeast of Cluster 9 there are thirteen features spread over an area measuring 20 by 20m. They were grouped in four loose clusters.

**Cluster 10.** Cluster 10, was 13.9m to the northeast of Cluster 9 and consisted of an irregularly shaped pit (**360**) and sub-circular posthole (**361**) (Figs 5 and 5b; Appendix I). No artefacts were retrieved from either feature, nor was there enough charcoal in the posthole to allow for radiocarbon dating. Other than the likelihood, that the two features are related there is no evidence of date or function.

**Cluster 11.** Cluster 11 was approximately 5m east of Cluster 9; it consisted of a series of four pits and one posthole (Figs 5 and 5b; Appendix I). The pits (**559**), (**521**), (**252**) and (**038**) formed a rough semi-circular shape, although there is no evidence that the pits were contemporary with each other or the posthole (**250**).

The most northwest of the cuts, (**559**), consisted of a linear pit aligned roughly northeast to southwest. A small deposit of charcoal (**562**) was within the main fill (**335**). This deposit also contained three flint flakes, at least one of which showed evidence of burning (Appendix II). The second pit (**521**), located 1m to the east, contained four fills. The basal fill (**522**) appears to be

redeposited subsoil and may have accumulated naturally. Above this was a charcoal flecked deposit of sandy silt (519), which surrounded a small deposit of clay and decayed stone (520). The pit was then filled with a dumped layer of sandy silt and stones. The third pit (252), which was 3m to the southeast, consisted of a linear pit containing a single fill of charcoal flecked pebbles and silt. The final pit in the cluster (038) was sub-rectangular in plan and contained an apparently sterile single fill. It was found 3.5m to the south of (252).

The posthole was located outside the semi-circle, 2m to the northeast of (252). It consisted of a shallow sub-circular cut (250) with a charcoal rich fill with many small stones.

**Cluster 12.** A line of three pits (290), (291), (292) and a posthole (294) formed Cluster 12 (Figs 5 and 5b; Appendix I). This was located 5.5m to the east of Cluster 11. The pits were irregularly shaped with the largest (291) in the centre.

Pit (291) had two fills, the lower of which (331) was apparently dumped, whilst the upper fill (330) was possibly a natural accumulation over time. The pit to the northeast (292) had one fill with some charcoal flecking. The pit to the southwest also contained two fills, both of which appeared dumped and sterile. The posthole to the north consisted of a small rectangular cut with vertical sides filled with a single deposit with some possible packing stones. The pits were located about 2m apart measured from the middle while the posthole was approximately 2.8m from pit (292).

**Postholes to the east of Cluster 12.** A pair of large postholes was located 4.8m to the east of Cluster 12 (Figs 5 and 5b; Appendix I). The two postholes (314) and (329) are 1.3m apart on a northwest to southeast alignment. These features were located on the northeastern side of the site, where the ground sloped down gently from southwest to northeast in the direction of the wetland area. The more northwest of the two postholes (314) consisted of a sub-oval cut with three vertical sides, while the fourth sloped at approximately 45°. The fill (313) contained some charcoal. The second posthole (329) was circular with steep sides. It too contained just one fill (282) from which small fragments of burnt bone were retrieved.

**Cluster 13.** Cluster 13 consisted of a series of pits and postholes, which formed a rough rectangular structure around a central pit (004) or hearth that was located immediately to the south of Cluster 9 (Figs 5, 5b and 6c; Appendix I). Four postholes (072), (073), (125), (080) and a pit (022) formed a line 5 m long from northwest to southeast along the northeast side of the structure. All four postholes were similar in shape and size, measuring around 0.35m in diameter with depth varying from 0.16 to 0.24m. Each posthole had vertical or steep sides and contained two fills. The upper fills in each posthole (072A), (073A), (125A) and (244) respectively, were virtually identical. Possible packing

material was in the lower fills. Charcoal samples were collected from **(072)** and **(125)**. The pit **(022)** was much larger, measuring 0.88 by 0.86m. As with the postholes, it had steep or vertical sides as well as two fills **(023)** and **(006)**, the upper of which was rich in charcoal deposits.

The central pit **(004)** was located to the southwest of the postholes. It consisted of a large irregularly shaped pit, 1.18 by 1.10m, with gently sloping sides (Fig. 6c). It had three fills, the lowest of which **(003)** appeared to have accumulated naturally. The next fill **(016)** was likely dumped, as was the uppermost fill **(009)**. This latter fill was rich in charcoal and contained two flint flakes (Appendix II). It is likely that this feature was a hearth.

The final features in this cluster consisted of a pair of postholes **(120)** and **(071)** located to the west of the hearth and an irregularly shaped pit **(123)** located to the east. Posthole **(120)** was similar in size and shape to the four described above but **(071)** was only 0.05m deep. A dumped layer of stony sandy silt **(123A)**, which overlay a naturally accumulated layer of silt **(123B)**, filled the pit. No finds came from either fill but environmental analysis of the upper fill may yield some information about the pits function. The boundary ditch **(079)**, which is described in more detail below (See Features between Cluster 15 and the boundary ditch), began just to the southeast of the hearth. Until relative dates can be obtained it is impossible to say what relationship the two features have.

Finally, a small pit **(193)** to the southeast of the structure was initially thought to be a part of it, but upon excavation two fragments of clay pipe were found within the fill **(193A)**.

**Cluster 14.** Cluster 14 was 1.6m east of Cluster 13 and consisted of a large central pit **(020)** with five possible associated features **(028)**, **(024)**, **(017)**, **(191)** and **(199)** (Figs 5, 5b and 5c; Appendix I). The pit had two fills, the lower of which was sterile and similar to the subsoil. Above this was a layer of charcoal rich sandy silt that contained a piece of carbonized wood, five burnt flints and at least sixteen sherds of prehistoric pottery (Appendix II). One of the pottery sherds was a decorated rim-sherd. The pit was approximately 3m long and 1.5m wide, but there was no obvious evidence to suggest what was burnt within it.

Surrounding this large feature were four pits and a stakehole, some of which may be directly associated with the pit. The first of the pits **(028)** was located approximately 2.5m to the northwest. Seven sherds of prehistoric pottery came from the upper of the two fills **(028A)**, whilst a flint scraper and possible whetstone were within the lower fill **(028B)** (Appendix II). The second pit **(024)** was located around 2m to the east of **(028)**. This pit had three fills, the lowest of which **(024A)** appeared to be a burnt layer of naturally accumulated sandy silt. The upper layers contained some charcoal but

no obvious burnt material. This was probably another hearth in an area of concentrated burning activity. There were no finds from these fills.

A shallow pit (017) with gradually sloping sides was just to the south of (020). This pit contained a solitary burnt fill (013), from which came three sherds of undecorated and burnt prehistoric pottery (Appendix II). A pair of features, one a pit (191) the other a stakehole (199), were 3m to the southeast of (020). Although the pit was very shallow, the regularity of its shape implies that it was a cut feature and not a stone socket. The stakehole had almost vertical sides and one probably naturally accumulated fill (199A).

**Cluster 15.** Cluster 15 was 5.5m east of Cluster 14 and included a large pit (138) and two associated postholes (169) and (180) (Figs 5, 5c and 6d; Appendix I). Two more postholes (229) and (097) were found 2.5m to the south, although these are probably not directly associated with the pit. The pit, which measured 1.35 by 0.84m, was only 0.15m deep. The pit contained a single charcoal rich stony deposit (138A). Although there was no evidence of *in situ* burning this feature was probably a hearth. Two postholes to the southeast could have been part of a screen to shelter the hearth from the wind. Both features were similar in plan and size, measuring 0.22m in diameter and 0.10m deep. The smaller of the two postholes to the south (229) was truncated to the north by (097). Both postholes had two fills, from which charcoal was retrieved.

**Pit to the northeast of Cluster 15.** A large pit (233) was located 2.7m to the northeast of Cluster 15 (Figs 5, 5c and 6e; Appendix I). This roughly kidney-shaped cut measured 2.31 by 1.56m and its gradually sloping sides broke to an undulating base. Of the five fills (267) and (266) to the north appeared to have accumulated naturally, while (262) and (263) were obviously dumped (Fig. 6e). Only a small amount of the uppermost fill (260) remained but given the lack of stones of any size it is most likely that it also accumulated naturally after the dumping of the final fill (263). The pit was then re-cut, though on a smaller scale. This new cutting (278) was much deeper to the south and had two fills (261) and (275). Of these the former consisted mainly of a large angular stones, including one 0.32m long, surrounded by sandy silt. It is possible that the large stone was originally upright, perhaps as a packing stone. There was however, no evidence of a post or any such structure. A second large stone must have been removed during the machine clearance as a loosely backfilled stone socket (234)/(279) had truncated the north edge of the pit.

**Scattered features between Cluster 15 and the boundary ditch.** There are fourteen features in an area 10m northeast to southwest by 15m southeast to northwest between Cluster 15 and the boundary ditch (079) (Figs 5, 5c and 6f; Appendix I). Of these features, six are possible postholes, while the others are pits of unknown function. No finds came from any of the fills.

The most southwest of the features was **(139)**, a small sub-circular possible posthole but probable stone socket, with one fill **(139A)**. A second posthole **(170)** was located 5.62m to the northeast. This posthole remnant has vertical sides and one apparently sterile fill **(170A)**. A pair of pits **(163)** and **(131)** with an adjacent posthole **(171)** was around 4m to the southeast. The feature consisted of a shallow sub-circular posthole remnant that was truncated to the northeast by a smaller, but deeper stakehole **(164)** (Fig. 6f). The fills of the features, **(171A)** and **(164A)** respectively, contained possible packing material and some charcoal remains. Pit **(163)** had an irregular shape with an obvious orientation along a west to east axis. The sides were almost vertical to the southeast and southwest, but much more gradual elsewhere. The basal fill **(163B)** probably accumulated naturally, suggesting the pit was open for a time. The upper fill contained medium sized stones and charcoal, implying the pit was deliberately back-filled. The second pit **(131)** was sub-rectangular in plan with steeply sloping sides. It had one fill **(131A)**, which contained many small stones and a considerable quantity of small charcoal pieces. A few fragments of burnt bone were retrieved from the fill.

Another series of features are located around 4m to the southeast; two pits **(204)**, which truncated an earlier posthole **(238)**, and **(205)**. The first of the pits **(204)** had gradually sloping sides that formed an irregular base. It was quite shallow, only 0.10m deep, but had two fills, each 0.05m deep. The upper fill **(237)** was a layer of black silt, while the lower **(242)** appeared to be redeposited natural. Posthole **(238)** appeared to have cut through the base of the pit **(204)**; however, the section revealed that the posthole was the earlier feature and that the pit had truncated it. The second pit **(205)** was located just southeast of **(204)**. It was sub-oval in plan and was filled with a layer of silty ash, which extended beyond the limit of the cut, suggesting it had been truncated by the stripping of the field.

A solitary posthole **(185)** with near vertical sides and one fill **(185A)** was located to the northeast of these features. Two pits **(130)** and **(203)** were found side-by-side close to the northeastern limit of the site. Both pits were irregularly shaped and around 1.5m long. The most northwest of the two **(130)** had two fills **(240)** and **(241)**, both of which were quite stony. The second pit **(203)** had an obvious east to west orientation but had been disturbed to the north where the sides had a gentle slope rather than the near vertical sides found elsewhere. It also had two stony fills **(217)** and **(218)**. A posthole **(202)** with near vertical sides and a fill of packing material and charcoal **(243)** was to the northeast. The final feature found in this area was a pit **(236)** with near vertical sides and one fill of charcoal rich sandy silt surrounding a large rock, which pointed downwards, suggesting it had been rolled, or had collapsed, into the pit.

**Cluster 16.** Cluster 16 consisted of small group of two stakeholes **(301)** **(309)**, each 0.12m in diameter and a larger posthole **(008)**, which was located to the southeast of the boundary ditch (Figs

5, 5g and 6g; Appendix I). Both stakeholes had single fills **(301)** and **(007)** respectively, with moderate charcoal inclusions. There was some evidence of packing stones within **(007)**. The posthole had three fills, two of which **(008A)** and **(008C)** were packing around a central postpipe **(008B)**.

A linear feature **(196)** extended along the southwest limit of the site for a distance of 9.2m along a northwest to southeast axis. It consisted of a line of stones visible in the subsoil. When investigated no evidence of a cut was apparent, suggesting that rather than a wall remnant it was more likely to be a naturally occurring concentration of stones in the subsoil. There was however, a single pit **(127)** cut into the northeast edge of the feature at its southeast tip. This pit consisted of a sub-circular cut with almost vertical sides. It contained three fills **(127A)**, **(127B)** and **(127C)**. The lower fill **(127C)** appeared to have been deliberately dumped. A thin layer of almost pure charcoal **(127B)** sealed this. The final fill **(127A)** was similar to the first but a single sherd of prehistoric pottery and a shell of a hazelnut were retrieved from it (Appendices II and III).

**Scattered features to the south of the boundary ditch.** In a 20m northeast to southwest by 15m northwest to southeast area to the immediate south of the boundary ditch the density of archaeological features decreased dramatically (Figs 5, 5c and 5e; Table 2; Appendix I). The main features in the area were the cremation pits **(709)**, **(747)**, **(749)** and **(714)** (Section 3.2.2). Dispersed around these were a number of pits and postholes, most of which did not appear to be directly related. The exception to this were pits **(726)** and **(731)**. The smaller of the two **(731)** was the most recent as it cut through both **(757)**, the only fill of **(726)**, and its base. These features are summarized in Table 2.

Table 2 Scattered features to south of boundary ditch

Feature	Cut	Fill	Description	Comment
Pit	710	718	Sub-circular, gradual slope to sides, flat base. 1.4 by 1.4 by 0.30m deep.	One sherd prehistoric pottery, charcoal.
Pit	725	789 769	Sub-oval, gradually sloping sides, irregular flat base. 2.2 by 1.7 by 0.45m deep.	Moderate charcoal inclusion, both fills.
Pit	726	757	Sub-rectangular, gradually sloping sides. 3.42 by 1.48 by 0.06m.	Stony fill, some decayed.
Pit	731	756	Sub-rectangular, gradually sloping sides. 2.38 by 0.90 by 0.10m.	Mixed fill, sandy silt and some stones.
Pit	736	762	Sub-oval, gradual sloping sides to NE, SW; steep to NW, SE. 1.2 by 1.1 by 0.30m deep.	Stony fill, no charcoal or finds.
Posthole	739	761	0.15m diameter by 0.20m deep with steep sides.	Naturally accumulated fill.
Posthole	751	752	Almost circular with steep to vertical sides. 0.32 by 0.30 by 0.10m deep.	Apparently dumped fill. No visible inclusions.
Pit	770	771	Oval remnant, almost vertical sides to N, gradual elsewhere. 0.64 by 1.18 by 0.30m deep.	Slightly stony fill, no other obvious inclusions.



The lack of finds and or datable material means that it will be very difficult to tie most or all of these features into the chronology of the site. Samples from some of the features may yield some relevant information as to the function or purpose of some of the pits.

**Features to the north of Structure 1.** To the southeast of the scattered features, a number of features surrounded the north end of a possible house structure (Figs 5 and 5g; Appendix IA; Structure 1). These features included a row of three inter-cutting pits **(711)**, **(712)**, and **(713)**; an L-shaped gully **(717)**; posthole **(728)** and pit **(729)**. Of the three connected pits **(712)** was the earliest and contained one fill **(774)**, suggesting that it was deliberately backfilled before the excavation of the other two. It is not possible to prove which of **(711)** or **(713)** came next, but given that their fills, **(772)** and **(773)** respectively, were identical it is likely they were both dug and backfilled in a relatively short space of time. All three fills were quite stony with no obvious inclusions.

The gully **(717)** was located 4.9m to the northeast of the pits. It consisted of an L-shaped cut with three fills. The first of these fills **(721)** was rich in charcoal and ran along its entire length. Two sherds of prehistoric pottery, one a hip-sherd, came from this fill (Appendix II). The stratigraphic relationship between the upper layers was not established as the section removed the point of interface. One silty fill **(722)** that contained two sherds of prehistoric pottery, was in the southwest part of the gully. The final fill **(755)** was located within the northwest arm of the gully. This deposit was rich in charcoal deposits. It would appear that this area of the site was heavily truncated, as numerous agricultural furrows were excavated near the gully, one of which **(758)** destroyed the northwest limits of **(717)**, dragging elements of **(755)** into the furrow. A single sherd of prehistoric pottery was found within the fill of the furrow adjacent to **(717)**.

A posthole and a small pit were found 5.5m to the east of the gully. The posthole **(728)** was sub-circular in plan, with steep sides. It had one fill **(733)**. The pit **(729)** was twice the size, but only 0.10m deep suggesting it had been truncated. Its only fill **(734)** probably accumulated naturally.

**Structure 1.** Structure 1 was one of the most significant finds made on the site (Figs 5, 5e, 5g, 6h, 6i and 6j; Appendix I). It was to the southwest of the cross-site boundary ditch **(079)** and consisted of four sides, an interior division, interior features, a possible annex to the south and likely associated exterior features.

The assemblage of trench and support features (main walls) together formed a rough trapezoid with the long, parallel, walls orientated at around 335°. For ease in the description the walls are referred to using cardinal directions, ie the north-northwest facing wall (a sidewall) will be called the north wall, etc.

The interior space of the structure measured approximately 7.25m from north-northwest to south-southeast by 4.25m from west-southwest to east-northeast at the maximum. The annex added an additional 2.5m to the south most side.

The north facing side consisted of an irregularly shaped slot trench **(936)**, which was 3m long and 1.1m wide. The only fill of the trench **(999)** consisted of sandy silt with frequent small stones. A single flake of flint and some fired clay, possible poor quality pottery, were recovered from this fill (Appendix II). The irregular shape to the trench may be the result of truncation by later agricultural activity. The remains of two postholes **(943)** and **(941)** were excavated along the south edge of the trench. The first of these **(943)** was sub-circular and measured 0.45 by 0.62m. It had only one fill **(947)**, with frequent stones, 0.15m deep. The second posthole **(941)** was smaller and almost square, only 0.30m to a side and 0.10m deep. It had only one fill, **(941)** from which there was a single rim-herd of prehistoric pottery. Between the east edge of slot trench **(936)** and the north most feature of the east wall **(823)** was a gap 2m wide in what would have been the northeast corner of the structure.

The east facing side was a series of seven features that together measured 6m long. The features consisted of slot trench **(966)** postholes or stakeholes **(866)**, **(806)**, **(886)**, **(934)**, **(823)** and pit **(1017)** (Fig. 6h). Beginning at the south was the slot trench **(966)**, which measured 1.8 by 0.40m and was 0.18m deep. It had almost vertical sides and an uneven undulating base. It had a single fill **(967)**, which had too large packing stones at the base. Posthole **(969)** was found within the slot trench. This circular posthole, which measured 0.20m in diameter by 0.09m deep, had one fill **(970)** with frequent charcoal inclusions and possible packing stones. Posthole **(866)** was located at the northwest end of the slot trench. This oval posthole was relatively small, only 0.18 by 0.25m and 0.25m deep. It had two fills, post **(968)** and packing **(982)**, both of which had moderated amounts of charcoal. Pit **(1017)** was located slightly to the east of the main line of features. It consisted of a sub-rectangular pit 0.98 by 0.58 by 0.20m deep. Its only fill **(1018)** was rich in charcoal, but this may be associated with the internal divisions of the structure. The presence of a boulder to the southeast creates the possibility that this feature was the result of the movement of the boulder during field clearance. The resultant cavity may have filled with material from the structure. Posthole **(806)** consisted of a sub-circular cut 0.18 by 0.15m with one fill **(888)** that contained charcoal and packing stones. To the immediate northwest of this was posthole **(886)** an irregularly shaped posthole remnant 0.26 by 0.19 by 0.04m deep, which contained fill **(887)**. Stakehole **(934)** was roughly triangular in plan measuring 0.23 by 0.19 by 0.14m deep, was located 1.5m to the northwest. The only fill **(935)** was black and contained probable packing stones. The most north-northwest posthole **(823)** was quite large, 0.55 by 0.46m. It had steep sides and a flat base. This feature was heavily truncated to the south, and it may actually be too adjacent postholes. Of the two fills, one **(909)** contained numerous packing stones as well as

prehistoric pottery and a flint flake (Appendix II). The second fill **(923)** had less stone, some charcoal and one hazelnut. The south wall begins 0.34m south of the edge of slot trench **(966)** at the inferred east edge of slot trench **(867)**.

The south facing cross-wall consisted of three features; from west to east they are slot trenches **(867)**, **(917)**, **(867)** again and then pit **(870)** (Fig. 6i). The slot trench **(867)** measured 3.34 by 1.01m with a depth of 0.13m. It has two fills **(919)**, which may have been a packing fill and **(920)** probably the postpipe fill of the trench. This trench was cut to the north by the smaller triangular trench **(917)**, which also had two fills **(901)** and **(918)**. Charcoal from the fills should confirm that these features are part of the structure. This trench cuts also cut through the north part of pit **(870)**. This pit, 1.65 by 0.85m wide and 0.45m deep, had an irregular base and gradually sloping sides. Packing material was distributed across the main fill **(1009)**. The upper fill **(1010)** appears to have been a layer of dumped subsoil, probably to level the site after the structure was gone. Between the west edge of **(867)** and the south edge of the slot trench **(820)** that formed the majority of the west wall there was a 0.30m gap.

The west facing side of the structure consisted of **(820)** a sub-linear palisade ditch with rounded corners that was 4.24m long by between 0.30 and 0.60m wide (Fig. 6j). The sides sloped steeply to form a flattish base, whilst the north most 1.2m portion turned to the east slightly. Two packing deposits **(908)** and **(990)** were located mainly to the south half, while postpipe deposits **(819)**, **(991)**, **(992)** and **(1008)** were found in the north. Prehistoric pottery was recovered from **(908)** and **(990)** (Appendix II). This trench probably continued to the north as slot trench **(809)**, which measured 1.28 by 0.40m with a maximum depth of 0.20m, as there was only a 0.12m gap between the two trenches. It had two fills, postpipe fill **(1016)** and packing fill **(1015)**.

Pit **(997)**, located in the west corner of the structure, measured 0.70 by 0.30m. It had one fill **(977)**, a stony deposit from which a single sherd of prehistoric pottery was recovered. A sub-circular posthole was found cutting through the fill of the pit. This later posthole **(939)**, measured 0.42 by 0.60 by 0.25m deep. It had steep sides with two fills **(971)** and **(972)**. A small deposit **(973)** in the surface of the upper fill **(972)** was probably the result of recent disturbance. The pit was truncated to the southwest by slot trench **(1007)**, which measured 1.50 by 0.86m. It had two fills **(1005)** and **(1006)**, both of which had considerable amounts of stone and charcoal flecking. Between the north edge of **(809)** and the west edge of **(936)**, the north slot trench, was a 0.56m gap.

The annex to the south consisted of a linear trench **(794)** that measured 3.82m from west to east by up to 0.84m wide. It had a maximum depth of 0.30m. It had only one fill **(795)**, which had frequent stone inclusions, especially in the northeastern half. It was truncated to the north by a pit **(792)** that

measured 1 by 0.68 by 0.20m deep. This pit had one fill **(793)** with packing stones. Pit **(792)** was truncated to the west by a large, but shallow, posthole **(800)**, which measured 0.45 by 0.55 by 0.08m. It had two fills **(801)** and **(803)**, which contained some packing stones. At the southwest end of the trench, there was a second pit **(881)**, which measured 0.8 by 1.10 by 0.24m deep. It had two fills, the upper of which **(882)** contained frequent stone inclusions and **(883)** the lower of the two. Between the west edge of the probable annex feature **(881)** and the southwest corner of the structure proper at slot trench **(867)** there was a 3.3m gap that opened to the west. While between the east edge of the annex, at feature **(792)**, and posthole **(870)** at the southeast edge of the structure proper a 2m gap opened to the northeast.

**Structure 1 interior features.** There were eight features found within the structure (Figs 5, 5e and 6k; Appendix I). These included slot trench **(822)** and posthole **(945)** that formed a probable internal division of the structure. The division measured 1.88m from northeast to southwest, of which approximately 1m would have been internal. The trench was 0.40m wide and 0.21m deep, with two fills **(927)** and **(910)**. The lower fill **(927)** may have been postpipe fill, whilst the upper fill **(910)** contained many stones and was probably the packing fill (Fig. 6k). Posthole **(945)** was found about halfway along the southeast edge of **(822)** of its two fills **(911)** was probably the packing fill and **(928)** postpipe fill. A flint flake and fragment of nutshell were found within **(911)** (Appendices II and III).

The remaining features were scattered around the interior of the structure. Posthole **(808)**, which was around 0.50m in diameter, contained a packing fill **(817)** and postpipe fills **(816)** and **(821)**. Nine sherds of prehistoric pottery, including one decorated, were recovered from **(816)** (Appendix II). This posthole was located in a central position, approximately 1m to the southwest and slightly to the northwest of the internal division. It was damaged to the south by the removal of a stone **(818)** during clearance.

A small oval pit **(824)** that measured 0.60 by 0.30m was located along the west wall of the structure. Two sherds of pottery were retrieved from its only fill **(1003)**. At a point roughly halfway along the same wall **(880)** the largest internal feature was discovered. This pit measuring 1 by 1.10m and 0.30m deep had mainly steep sides and contained three fills. The first fill **(1001)** was a thin layer that accumulated naturally at the base of the feature, the second fill **(1000)** was pure silty sand with no inclusions and the final (upper) fill **(998)** contained some charcoal and stones.

Just northwest of the pit was a small circular pit or posthole **(810)**. It measured 0.30m in diameter, but was only 0.10m deep with a gradual slope to the sides. It had only one loose fill with frequent charcoal inclusions.

To the east of (880) were two postholes (804) and (805). The former was around 0.30m in diameter and 0.17m deep. Its only fill (859) contained small amounts of charcoal. The second posthole was of a similar size but only 0.07m deep. However, seven sherds of prehistoric pottery were recovered from the solitary fill (862) (Appendix II).

**Structure 1 satellite features.** Three of the five satellite features were located to the west of the structure (Figs 5 and 5e; Appendix I). These consisted of two pits (860) and (885) and one posthole (843). Of these, the posthole was the furthest from the structure, being 4m to the southwest. It measured 0.31 by 0.26m and was 0.12m deep with gradually sloping sides. The only fill (871) was mottled sandy silt with some small stone inclusions. Pit (860) measured 0.94 by 0.58m and may have been the remnant of three closely set posts. It contained one charcoal rich fill (847). Pit (885) was linear in shape and measured 0.80 by 0.50m. Given the undulating nature of its base and its overall appearance it may be the result of animal activity, not human. It also contained only one fill (872). A small oval pit (864) was found cutting through the top of (872). This sub-oval pit, which measured 0.22 by 0.28 by 0.25m deep, had one charcoal rich fill (846). The furthest west of the features was posthole (843) located 6m west of the structure. The posthole was oval with gradually sloping sides, a concave base and measured 0.31 by 0.26 by 0.12m deep. The feature contained one fill (871) that consisted of compact, grey-mottled orange sandy silt with occasional charcoal and small stone inclusions. The last of these satellite features was posthole (1004) located to the east of the structure. The feature was steep-sided and sub-circular measuring 0.30 by 0.26 by 0.19m deep and had only one fill (798) a loose dark sandy silt with charcoal inclusions

Two isolated features were located to the east of the structure. The first of these (790) was 4m away. It consisted of an oval pit 0.44 by 0.26 by 0.10m deep. It had gradually sloping sides and one fill (791). The second pit (796) was 5.9m distant; it measured 0.50 by 0.44 by 0.12m and contained just one fill (797).

The site continued a further 25m to the southeast of the structure and once more the density of archaeological features lessened (Figs 5 and 5g). There were eleven features in all, most of which were located in a narrow strip around 4m wide from northeast to southwest and 25m long from northwest to southeast.

**Cluster 16.** The most northwest of these features were a line of two pits and two postholes that extended from the north to the south (Figs 5 and 5g; Table 3; Appendix I).

Table 3 Cluster 16

Feature	Cut	Fills	Description	Comment
Pit	812	813	Irregular, gradual slope to sides, concave base. 0.70m by 0.4m by 0.15m deep.	Moderately stony fill.
Pit	831	884	Sub-circular, steeply sloping sides, level flat base. 0.9m diameter by 0.30m deep.	Stone fill (50%), may be modern sump.
Posthole	832	863	Sub-circular, steep sides to NE, SW; gradual to NW, SE. 0.5m by 0.44m by 0.15m deep.	15% stone in fill, some charcoal remnants.
Posthole	835	834	Sub-circular, almost vertical sides. 0.37m by 0.42m by 0.26m deep.	Possible packing fill.

**Cluster 17.** Cluster 17 contained five features that were to the southeast of this line; these measured roughly 4 by 4m (Figs 5 and 5g; Appendix I). There is no current evidence that these features are other than spatially related. The most northwest of the features was slot trench (**889**), which measured 1.52 by 0.45 by 0.30m deep. It contained two fills (**890**), which was the main fill of the trench and (**904**), which was within (**890**). A pair of postholes (**857**) and (**875**) was to the east of the trench. Both these were sub-circular in plan, with concave sides and undulating base. Posthole (**857**) contained charcoal flecked silt (**858**), while (**875**) had a mottled deposit with charcoal flecking and stone inclusions (**876**). A sub-circular pit remnant (**931**), found to the south, was filled by a deposit of loose brown sandy silt (**931**). Root activity had disturbed the pit and loosened the fill.

The final feature in this cluster was posthole (**948**). This oval posthole remnant measured 0.40 by 0.26m it was filled by a loose deposit (**949**) that may also have been damaged by later root activity. A number of agricultural furrows were in this area suggesting that these features may have been part of a larger group.

**Isolated feature south of Cluster 17.** The south most feature in this area was an isolated and irregularly shaped pit (**960**) (Figs 5 and 5g; Appendix I). This pit was filled with an obviously dumped deposit of sandy silt and 40% stones (**983**). The most northeast portion of the site was excavated along the centre of the road-take. This part of the site was characterized by a heavy concentration of archaeological features to the north of the boundary ditch (**1127**), which are reported as clusters 18, 19, 20 and 21. To the east of ditch (**1127**) groups of postholes and pits crossed the gap to to boundary ditch (**1091**). These have been divided into clusters 22, 23, 24 and 25.

**Cluster 18.** Cluster 18 was a large group of features located to the northwest of the cross-site boundary ditch (Figs 5, 5c and 5d; Table 4; Appendix I). No definite structural element was evident and until specialist reports are returned it is difficult to say which of the features are contemporary, or how many phases of activity are represented.

Many of the features appear to relate to an area of dumped material **(1266)**. This area measured approximately 5.20 by 4.00m, but as it had a diffuse and uncertain boundary, it was difficult to establish exactly. It was most likely not a cut feature, but a natural undulating depression **(1265)** filled with dumped material, possibly to create a work surface or habitation layer. There were no finds, but charcoal flecks throughout. Two pits **(1179)** and **(1030)** cut this layer to the southeast. Prehistoric pottery was recovered from **(1031)** the fill of pit **(1030)** (Appendix II).

The bulk of the features in Cluster 18 surround the cultural layer **(1266)**. In plan, it appears that a structure, which was open to the northwest, may have surrounded the layer. The opening may be due to an absence of surviving features rather than an actual deliberate opening.

**Cluster 19.** Cluster 19 consisted of a group of pits that measured 3.5 by 2m (Figs 5, 5c and 5e; Appendix I). The most northwest of the pits, **(1143)** measured 1 by 0.82 by 0.26m deep and had two fills **(1142)** and **(1174)**. The basal fill **(1174)** consisted of a thin layer of charcoal flecked silt that probably accumulated naturally while the pit was open. The upper fill **(1142)** contained moderate amounts of charcoal with prehistoric pottery sherds (Appendix II). The pit was disturbed at its base, probably by animal activity.

Immediately southeast of this was pit **(1150)**. This sub rectangular pit of unknown function measured 1.30 by 0.70 by 0.22m deep and had vertical sides, except to the southeast. It had two fills, the lower of which **(1119)** contained stones and charcoal, with sherds of prehistoric pottery and nutshells. The upper fill **(1144)** consisted of loose silty sand with stones and occasional prehistoric pottery sherds.

To the north of this pit was posthole **(1160)**. This almost circular cut with near vertical sides contained two fills **(1116)** and **(1161)**. Fill **(1161)** was probably a naturally accumulated basal fill whereas the main fill **(1116)** was mainly silt and sand, with occasional small stones and charcoal pieces. No finds were retrieved from this feature.

An irregularly shaped pit **(1044)** was located to the southeast of **(1160)**. The pit had one fill **(1045)** from which sherds of prehistoric pottery were recovered (Appendix II). An almost circular pit **(1181)** was located to the north of **(1044)**.

Table 4 Cluster 18

Feature	Cut	Fills	Description	Comment
Pit	776	777	Oval pit 1.05 by 0.93 by 0.35m deep. Steep concave sides.	Large stones, charcoal.
Pit	1066	1067 1068 1069	Irregular pit, 0.95 by 0.90 by 0.16m deep. Gently sloping sides, steeper to northeast.	No finds; charcoal in upper fill (1067).
Posthole	1077	1078	Sub-circular, 0.75 by 0.76 by 0.30m deep. Almost vertical sides.	Packing material, charcoal pieces, prehistoric pottery.
Pit	1086	1087	Sub-oval, 0.60 by 0.20 by 0.04m.	Prehistoric pottery sherds found in vertical position within dumped fill.
Pit	1095	1096	Oval, 1 by 0.80 by 0.30m deep. Gradually sloped sides.	Prehistoric pottery sherds found in vertical position within dumped fill (1096).
Pit	1097	1098 1099	Oval, 0.48 by 0.60 by 0.35m deep. Gradually sloping sides. Fills cut by (1151) (1153) (1157).	Prehistoric pottery sherd found within dumped upper fill (1098).
Posthole	1123	1112 1124	Sub-oval, 0.74 by 0.60 by 0.32m deep. Vertical sides. Cut to northeast by animal burrow (1138).	Postpipe fill (1112) and packing fill (1124). Prehistoric pottery sherds in both fills.
Stakehole	1151	1152	Sub-circular, 0.18 by 0.10m deep.	Moderate stones and charcoal.
Pit	1153	1154	Sub-circular, 3.34 by 0.20m deep.	Possible postpipe fill with moderate stones, charcoal.
Pit	1157	1158	Sub-oval, 1.50 by 0.90 by 0.23m deep. Irregular sides. Fill cut by (1123) (1153) (1095).	Prehistoric pottery sherds in fill. Occasional charcoal.
Pit	1159	1140	Sub-oval, 0.40 by 0.25 by 0.13m deep. Steep sides to southeast and southwest.	Occasional charcoal, no finds.
Pit	1223	1221	Oval pit, 0.51 by 0.37 by 0.20m deep. Almost vertical sides.	Prehistoric pottery sherds and moderate charcoal within fill.
Stakehole	1240	1241	Circular, 0.20m diameter, 0.13m deep. Steep sides.	Occasional charcoal, no finds.
Trench	1242	1243	Linear, 0.66 by 0.20 by 0.05m. Adjacent to (1240).	Some stones in fill, charcoal, no finds.
Pit	1261	1260	Re-cut of pit (1269). Sub-circular, 0.42 by 0.60 by 0.35m deep. Steep sides.	Prehistoric pottery sherds found within the charcoal rich dumped fill
Pit	1263	1264	Sub-circular pit, 0.62 by 0.69 by 0.17m deep.	Prehistoric pottery sherd, some charcoal pieces.
Pit	1267	1258	Modern pit, see below.	-
Pit	1268	1256	Modern pit, see below.	-
Pit	1269	1275 1276	Kidney shaped, 1.20 by 0.90 by 0.5m deep. Gradually sloping sides. Cuts (1277) but cut by (1261).	Both fills dumped. Basal fill (1275) was charcoal rich. No finds in either fill.
Trench	1277	1270	Linear, 4.40 by 0.90 by 0.24m deep. Almost vertical sides. Orientated north to south. Cut by (1269).	Frequent stone inclusions, moderate charcoal. No finds.



The pit measured 0.90 by 0.80 by 0.24m deep, had vertical sides, except to the southwest, and one charcoal rich fill (**1176**) from which sherds of prehistoric pottery and flint flakes were retrieved. This pit had been covered by a thin, possible habitation, layer (**1117**) of mottled clayey silt with frequent stones, a high charcoal content and prehistoric pottery. Pit (**1172**) cut this layer to the southeast; it was an oval pit measuring 0.80 by 0.60 by 0.32m with vertical sides and one fill (**1118**). This fill consisted of large stones surrounded by silty sand and contained a considerable quantity of charcoal. Sherds of prehistoric pottery and flint flakes were found within the fill.

Pit (**1175**) was immediately to the east. Measuring 0.58 by 0.38 by 0.22m deep this pit had steep sides except to the northeast. It contained one charcoal rich fill (**1173**), within which sherds of prehistoric pottery were found (Appendix II). The southeast most feature in this cluster was the small pit (**1146**). This pit, which measure 0.56 by 0.40 by 0.22m, was truncated to the south by the boundary ditch (**1127**). It contained one charcoal rich fill (**1145**) with sherds of prehistoric pottery. A small stakehole (**1211**), 0.18m in diameter and 0.13m deep, was found 0.70m to the north of this cluster. Prehistoric pottery was retrieved from the only fill (**1212**).

**Cluster 20.** Cluster 20 consisted of two pits connected by a stone socket (**1110**) (Figs 5 and 5d; Appendix I). Pit (**1047**), was the most northwest and measured 1.58 by 0.92 by 0.41m deep, it had one, stony fill (**1048**). The second pit (**1081**) was slightly smaller, 1.26 by 0.91 by 0.41m deep, its only fill (**1082**) contained frequent large stones and one piece of possibly worked quartz. The removal of a stone, probably during machine clearance, created a backfilled socket (**1110**).

**Cluster 21.** Cluster 21 consisted of four pits and a probable habitation layer located to the northeast of Cluster 18 (Figs 5 and 5d; Appendix I). None of the features were stratigraphically linked. Pit (**1280**) was irregularly shaped measuring 1.24 by 1.20 m with a maximum depth of 0.25m. It had one fill (**1249**) (likely dumped) and was truncated to the north by agricultural furrow (**1279**). Pit (**1297**) was located 6.6m to the north. This irregularly shaped pit measured 2.20 by 1.46m with a maximum depth of 0.28m. It had one dumped stony fill (**1296**). Beside this pit was a probable habitation layer (**1294**) of compacted grit, silt, stones and occasional charcoal lumps. It was sub-oval in plan extending to 1.10 by 1.50 and was 0.03m thick. Pit, or possible posthole, (**1291**) was found to the north. This oval feature measured 0.40 by 0.44 by 0.16m deep and had three fills. The basal fill (**1290**) was compact and stony, obviously dumped. Above this was a thin layer of almost white silt, which may have accumulated naturally. The upper fill (**1283**) was mainly sandy silt with some stone inclusions. The most northwest feature in this cluster (**1295**) was an oval pit measuring 1.20 by 0.60 by 0.30m deep with almost vertical sides. It had been disturbed at the base by animal activity. It contained two fills; the lowest fill (**1293**) had a high stone content. The upper fill (**1284**) was a

compact stony fill with occasional charcoal flecking. A decorated sherd of prehistoric pottery was recovered from this fill (Appendix II).

**Cluster 22.** Cluster 22 consisted of a series of inter-cutting slot trenches and postholes, which extended 5.31m from northwest to southeast (Figs 5, 5d and 5e; Appendix I). Slot trench **(1165)** measured 1.90m by up to 1.0 by 0.40m deep. The sides were almost vertical and break to an uneven base. It had two fills, one of which **(1164)** contained large stones and was an obvious packing fill. Charcoal pieces and sherds of prehistoric pottery were found in this fill (Appendix II). A fragment of carbonized wood **(1178)**, 0.10 by 0.10 by 0.01m thick was found at the base of the cut below **(1164)**. The second fill **(1177)** consisted of redeposited subsoil with small and medium sized stones and occasional charcoal. This was the final dumped fill of the trench and probably represents a backfilling of the trench to level the ground. A small posthole **(1133)** was cut into these fills. It had one fill **(1129)**. Pit **(1187)** was found roughly in the centre of the cluster. It consisted of an oval pit with gradually sloping sides and one dumped fill **(1186)**. This pit cut the southeast slot trench **(1222)**. This linear trench was different to **(1165)** in that it had vertical sides to the northeast, sloping to the southwest and a flat base. It had one fill **(1216)**, which contained some charcoal fragments, a flint flake and sherds of prehistoric pottery.

Three postholes may be associated with this linear element. Posthole **(1204)** at the southeast tip of the slot trenches had vertical sides and measured 0.42 by 0.34 by 0.14m deep. It had one charcoal rich fill **(1193)**. A second posthole **(1217)** was located on the south side of the slot trench. This almost identical feature also had one fill **(1215)** a somewhat stony charcoal rich deposit. The final posthole **(1199)** was located to the north of **(1187)**. Slightly larger than the other and triangular in shape this posthole also had just one stony fill **(1192)**.

**Cluster 23.** Cluster 23 consisted of a series of inter-cutting pits located in the gap between ditches **(1127)** and **(1091)** (Figs 5, 5e, 6l and 6m; Appendix I). The most southwest of these **(1227)** was oval shaped measuring 2.57 by 1.80 by 0.20m deep. The only fill of the pit was **(1228)**, which consisted of 70% sand and 30% large stones. The pit was truncated to the northeast by pit **(1200)**, which measured 1.50m in diameter with vertical sides (Fig. 6l). This pit had three fills, the lowest of which was thin layer of clay **(1209)** at the base of the pit. There was no clay on the site, suggesting that the pit was deliberately lined with this layer. The second fill **(1208)** consisted of up to 40% stones of various sizes, implying that this was an intentionally dumped fill. The upper fill **(1201)** was a layer of compact silt, with no inclusions, suggesting that it may have accumulated naturally. This pit also truncated the much larger pit **(1168)** to the northeast (Figs 6l and 6m). This sub-circular pit, which measured 2.50 by 2.80 by 0.50m deep, contained three smaller depressions in the base. These depressions looked like the bases of posts, suggesting that the pit may have had upright posts in the

centre. A layer of dark silty sand **(1183)** extended across the base of the pit, except to the west where a dumped deposit of compact mid brown sandy silt with moderate stones was found **(1224)**. The uppermost fill **(1169)** consisted of a probable naturally accumulated layer of silt. Sherds of pottery were recovered from **(1182)** and **(1183)** two of the fills of the pit (Appendix II). Four of the fills **(1182)**, **(1184)**, **(1210)** and **(1225)** contained considerable amounts of stones, including large boulders, which had the appearance of packing material. The pit was truncated to the northwest by pit **(1166)**, which measured 1.24 by 0.45 by 0.34m deep (Fig. 6m). This pit was filled by loose brown silty sand with some stones. It was not possible to determine if the pit was related to **(1168)**.

A single pit, which did not interface with the cluster, but was still close enough to be included, was **(1060)**. Located around 0.5m to the west of **(1227)**, this oval pit had one fill of mainly dumped stone, with some evidence of charcoal remains.

**Cluster 24.** A second large group of inter-cutting pits, Cluster 24, was located approximately 2m to the west (Figs 5 and 5e; Appendix I). The earliest feature in this group was the large oval pit **(1071)**, which measured 1.90 by 1.48 by 0.13m deep. Its sides sloped gently to a concave base and it contained one fill **(1070)**. The removal of a stone **(1148)** during clearance damaged part of the southeast tip of the pit. The pit was truncated to the south by a later pit **(1162)**, an oval pit measuring 2.20 by 1.30 by 0.45m deep. It had irregular undulating sides, steeper to the southwest and west. It had only one fill **(1083)**, which contained a large quantity of stones. This pit was in turn truncated by **(1059)** a sub-circular pit, 1.8 by 1.95 by 0.88m deep with a single stony fill **(1084)** from which charcoal rich samples were taken. The last pits dug in the series were **(1102)** and **(1195)**. Neither of these shallow pits was connected to the other, so it is impossible to say which order they were dug, however both cut through **(1083)**. Of the two, **(1195)** was by far the larger, measuring 1.72 by 1.86 by 0.10m, while **(1102)** was only 0.60 by 0.58 by 0.13m deep. Both pits have only one fill. Pit **(1195)** was filled by loose sandy silt with some stone and charcoal inclusions **(1058)**, while **(1102)** was filled by a deposit of much stonier sandy silt **(1100)**. Sherds of prehistoric pottery were within both fills (Appendix II). A plough furrow **(1147)** had disturbed pits **(1162)** and **(1071)**.

**Cluster 25.** The remaining features in this area, Cluster 25, were located to the southeast (Figs 5 and 5e; Appendix I). These included **(1046)** a slot trench measuring 3.10m from northwest to southeast by 0.76m with a maximum depth of 0.18m. The trench had gradually sloping sides and contained packing fill **(1038)** and **(1055)**. Fragments of prehistoric pottery were in the both fills (Appendix II). Stakehole **(1065)** cut the trench along its northeast edge; the stakehole measured 0.15m in diameter and it was 0.12m deep. It contained one fill **(1064)**, which included charcoal and small stones. A larger posthole **(1054)** was located at the northwest edge of the trench. This sub-rectangular feature had vertical sides and measured 0.32 by 0.22 by 0.22m deep. It had one fill **(1053)** from which

pottery, similar to that found in the slot trench, was recovered. A second posthole **(1073)** measuring 0.4 by 0.5 by 0.16m deep and with vertical sides was located 0.75m to the north of the slot trench. This posthole was filled by **(1072)**, which was rich in charcoal and contained many small stones. Some small fragments of burnt bone were also found in the fill. The final feature in this area was pit **(1278)** measuring 0.58 by 0.48 by 0.20m deep. It had steep sides and a concave base. The only fill of the pit **(1272)** contained some small stones and occasional charcoal flecking, which gave no indication of either date or function.

### 3.2.2 Cremations and associated features

The first of the cremations was found amongst a cluster of associated pits and one posthole (Figs 5, 5c, 5e and 6n; Table 5; Appendix I). The pit **(709)** contained large pieces of cremated human bone and charcoal **(708)** as well as a fragment of burnt wood. The cremation was tentatively dated to the Late Bronze Age, but this will not be confirmed until post-excavation analysis is completed.

Table 5 Cremation features

Context	Type	Fills	Description
709	Cremation Pit	708 754	Irregularly shaped 0.72 by 0.60m with a maximum depth 0.24m. Fill (708) charcoal and large pieces of cremated human bones. Fill (754) contained 60% charcoal; one rim-sherd of prehistoric pottery, lower fill.
749	Pit	760 785	Elongated oval pit with squared corners 1.44 by 0.76 by 0.34m deep. Fill (760) small charcoal pieces with moderate amounts of ash. Upper fill; one flint flake. Fill (785) up to 40% charcoal, lower fill.
747	Cremation Pit	748 754	Sub-circular pit with rounded corners 0.72 by 0.90m with a maximum depth of 0.33m. Cuts both (709) and (749). Fill (748) charcoal pieces and moderate deposits of ash, upper fill. Fill (754) contained 60% charcoal; lower fill one rim-sherd of prehistoric pottery.
735	Posthole	750	Adjacent to (709); 0.22m NE-SW by 0.22m NW-SE by 0.08m deep. Fill (750) contained 20% charcoal.
714	Cremation Pit	744	Oval pit 0.39 by 0.60m with a maximum depth of 0.11m. Fill (744) fragments of cremated bone and charcoal, not sure if the bone is human.
1034	Cremation Pit	1035 1039	Sub-circular cremation pit 0.50 by 0.60m by 0.13m deep. Fill (1035) contained most of the cremated bone. Fill (1039) contained powdered carbonised wood, burnt bone and carbon lumps.
1036	Possible Cremation Pit	1037	Sub-oval pit 0.80 by 1.05 by 0.28m deep. Fill (1037) contained cremated bone and carbon pieces.
1042	Pit	1043	Sub-oval pit 0.35 by 0.5m with a maximum depth of 0.05m. Fill (1042) contained cremated bone and one sherd of prehistoric pottery.

A second pit (**749**) was located 0.75m to the southeast. This elongated pit with rounded corners contained two fills (**760**) and (**785**). A flint flake was retrieved from the former, and the later contained large pieces of charcoal, which should provide a radiocarbon date (Appendix II). Both of the pits were cut by a later pit (**747**). The upper fill of this pit, (**748**), was almost identical to (**760**) suggesting that both pits were backfilled in a relatively short space of time (Fig. 6n). A single rim-sherd of prehistoric pottery was recovered from the lower fill of the pit (**754**). A single posthole (**735**) was located adjacent to the cremation pit. The only fill (**750**) contained 20% charcoal, but no artefacts.

A possible cremation was excavated approximately 13m to the southwest of (**709**). This isolated feature consisted of an oval pit with steep sides (**714**). Small fragments of well-cremated bone were recovered from the charcoal rich fill (**744**).

The third cremation was located approximately 28m to the south. This feature consisted of a sub-circular pit (**1034**), with steeply sloping sides and two fills; (**1035**), which contained most of the cremated bone and carbon flecks; and (**1039**), which contained powdered carbonised wood, carbon lumps and some cremated bone. This was the initial fill of the pit and it surrounds the cremation fill. From the situation and form of (**1035**), the deposit may have been contained within some form of wrapping.

The final possible cremation pit (**1036**) was located just on the north side of the boundary ditch. The larger of two pits it contained moderate amounts of cremated bone and carbon (**1037**). Adjacent to it was a shallow deposit of a similar fill (**1043**) contained within what may have been a shallow cut or a natural depression (**1042**). The fill was similar, if not identical and it is probable that this was part of the same feature, albeit heavily disturbed. A single sherd of prehistoric pottery was recovered from within (**1043**) (Appendix II).

### 3.2.3 Ditches

A number of possible boundary ditches were discovered across the site (Figs 5; Appendix IA; Table 6). The majority of the excavated ditches are orientated along a north to south axis. There are five distinct stretches of ditch along this axis, all of which form a more or less straight line from one edge of the site to the other. The most northerly of the features was Ditch 1, which terminated just southwest of pits (**004**) and (**123**), close to the northwest limit of the site. The north terminus was distinct and clearly defined, suggesting that the ditch started at this point. It continued south for 4.81m where it terminated at a large stone socket. The line of the ditch was faintly visible on the ground, but was so heavily truncated that excavation removed all evidence of it.

Table 6 Ditches

No.	Context	Fill(s)	Description	Orientation
Ditch 1	079	079A	4.81m long by up to 1m wide but only 0.15m deep.	NW-SE
-	112	303	See (079)	NW-SE
Ditch 2	118	134 219 194	6.75m long by up to 0.75m wide but only 0.10m deep. Ditch (1196) begins around 1m to SE of terminus.	NW-SE
Ditch 3	1196	1197 1198	Northern portion of boundary ditch (1202). Begins around 1m to SE of terminus of ditch (118)	NW-SE
-	1202	1203	7.5m long by 0.81 to 1.96m wide by 0.07 to 0.20m deep. Southern portion of boundary ditch (1196).	NW-SE
Ditch 4	1052	1049	8.44m by up to 0.97m wide by between 0.17m and 0.30m deep. Northern part of boundary ditch which continues to south as (1127). Total length 12.81m.	NW-SE
-	732	763 764 765	4.30m by up to 1.50m wide with a maximum depth of 0.13m. Central portion of ditch (1052).	NW-SE
-	1127	1089	4.37m long by 0.56m to 0.90m wide by up to 0.20m deep. Continuation of ditch (1052). Deeper to S, peters out to only 2-5cm deep to N.	NW-SE
-	1032	1033	Same as (1127)	NW-SE
Ditch 5	1091	1089 1090	10m long by up to 1.28m wide and 0.21m deep. Truncated to NW by modern field boundary (1080).	NW-SE
Ditch 6	786	787	>15 by 1.20 by 0.18m deep. Part of same ditch as (788). Part of modern field boundary, removed during stripping.	NE-SW
-	788	789	Part of (786) Ditch 6	NE-SW
Ditch 7	1080	1085	Remnants of modern stone boundary wall >40m. Removed during field clearance. Cuts earlier ditch (1091).	NE-SW

Ditch 2 was 8.2m to the south; it was 6.75m long. It had no distinct terminus at either end, which suggests that it originally continued in both directions. A single flint flake was recovered from the uppermost fill (**134**) (Appendix II).

Ditch 3 was located just 1m to the south. This continued for 7.5m to the south where there was a 0.80m gap before Ditch 4 began.

Ditch 4 was the longest unbroken stretch excavated, measuring 12.81m in length. It ended with a distinctly rounded terminus in an area of dense archaeological activity. It is likely, though not certain, that these ditches were part of one long boundary ditch and that intervening stretches were removed either as a result of agricultural activity or the subsequent stripping of the field.

Ditch 5, which was orientated along the same north to south axis, was 17.30m to the south. This ditch was also heavily truncated. The remnants of a modern field boundary, Ditch 6, which was *in situ* before the stripping of the site, were found to have truncated the ditch to the north. The ditch terminated 10m to the south in a shallow irregular T-shape, which suggests that the ditch may have met a perpendicular ditch at this point. Extensive cleaning of the surrounding area failed to pick up any continuation of the ditch.

Ditch 6 was uncovered in the southern portion of the site and ran along an east to west axis for a distance of around 40m at which point it went beyond the limits of the excavation. It consisted of the remnants of a stonewall and shallow foundation trench. The wall had been visible before the machine clearance of the site. It is unknown when this boundary was erected.

The basal remnants of Ditch 7 were also excavated, but given its orientation and location on the site, it is likely to have been a modern field boundary.

#### ***3.2.4 Agricultural and modern features***

Twenty-three features can be described as modern or post-medieval pits discovered during the excavations (Figs 5; Appendix IA; Table 7). The majority of the pits were isolated features, but **(680)**, **(692)**, **(694)** and **(696)** were associated with the field drain **(675)** found at the northern limit of the site. This drain traversed the northern limit of the site, flowing downwards from northwest to southeast and into the marshy area to the southeast of the site. Water still flowed through it and it may have been an attempt to divert a small stream underground.

This feature was identified during the testing phase as F14/001. While the fill had been described as one of charcoal rich silt and burnt stone, neither was in fact evident in any great quantity. The fill **(676)** consisted of decayed and stained stones, with loose silty sand. Small fragments of decayed stone may have been misidentified as charcoal. Sherds of modern pottery were recovered from **(021)**, **(068)**, **(132)**, **(304)**, **(467)**, **(487)**, **(550)**, **(630)**, **(737)**, **(898)** and **(913)**, while glass fragments were found in **(490)**. Metal artefacts were discovered in **(068)**, **(397)**, **(487)** and **(497)** and a clay pipe stem was found in **(848)** (Appendix II). No finds were recovered from **(925)**, however; it cut through the fill of agricultural furrow **(906)** indicating it post-dated this activity. Although no finds were recovered from the fills of **(829)** and **(1268)**, their composition suggests a modern date.

Twenty-four agricultural furrows or lazy-beds were identified across the site (Table 7). All were orientated along an east to west axis, with an average width of between 0.40m and 0.50m. The average depth of the furrows was 0.13m below the topsoil.

Table 7 Agricultural furrows, post-medieval and modern features

No.	Type	Fill(s)	Description
021	Pit (Modern)	012	Irregularly shaped pit 1.45 by 0.9 by 0.17m.
068	Pit (Modern)	068A	Sub-rectangular pit 0.66 by 0.9 by 0.21m
132	Pit (Modern)	132A	Semi-circular pit, 1.36 by 0.82m and 0.23m deep.
307	Posthole (Post Med)	308	Sub-circular posthole remnant 0.18 by 0.16 by 0.07m deep.
397	Pit (Modern)	569 567	Oval pit 0.42 by 0.50 by 0.18m deep. Cuts through pit (398) and hearth fill (570).
467	Pit (Modern)	605	Sub-rectangular pit 0.89 by 0.47 by 0.22m deep.
487	Pit (Modern)	339	Oval pit 0.52 by 0.26 by 0.20m deep.
490	Pit (Modern)	658	Rectangular pit 0.78 by 0.30m deep.
497	Pit (Modern)	627 631	Sub-rectangular pit 0.98 by 0.64 by up to 0.29m deep.
550	Pit (Modern)	350	Oval pit 1.1 by 0.76 by 0.33m deep.
630	Pit (Modern)	353	Sub-circular pit 1.20 by 0.88 by 0.4m deep.
675	Field Drain	676	Approximately 20 by 1.20 by 0.60 to 0.70m deep.
679	Pit (Modern)	680	1.65m diameter by 0.50m deep. Drainage sump.
692	Pit (Modern)	693	Circular pit 0.60m in diameters by 0.40m deep. Postdates field drainage (675).
694	Pit (Modern)	695	Circular pit 0.90m in diameters by 0.60m deep. Postdates field drain (675).
696	Pit (Modern)	697	Oval pit 0.70m in diameters by 0.40m deep.
737	Pit (Modern)	767	Sub-circular pit remnant 0.48 by 0.38 by 0.12m deep.
829	Pit (Modern)	878	Sub-circular pit remnant 0.60m in diameter by 0.20m deep.
898	Pit (Modern)	946	Sub-circular pit remnant 1.08 by 0.98 by 0.44m deep.
913	Pit (Modern)	922	Sub-rectangular pit 1.84 by 1.0 by 0.43m deep.
925	Pit (Modern)	924	Irregularly shaped amorphous cut. Modern burning.
1267	Pit (Modern)	1258	Sub-oval pit 0.50 by 0.32 by 0.30m deep.
304	Pit (Post Med)	305	Linear pit 1.20 by 0.30m with a maximum depth of 0.10m.
848	Pit (Post Med)	861	Oval pit remnant 1.70 by 0.59m with a maximum depth of 0.50m.
1268	Pit (Post Med)	1256	Oval pit 1.00 by 0.60m with a maximum depth of 0.35m.
034	Plough	034A	0.37 by 0.09m, with a maximum depth of 0.04m.
088	Plough	285	0.75 by 0.12m wide with a maximum depth of 0.07m.
188	Plough	188A	1.2 by 0.50m with a maximum depth of 0.16m.
189	Plough	189A	1.10 by 0.47m with a maximum depth of 0.07m.
190	Plough	190A	1.03 by 0.38m with a maximum depth of 0.06m.
443	Plough	639	1.04 by 0.44m with a depth of 0.10m.
447	Plough	662	2.4 by 0.35m with a maximum depth of 0.22m.
480	Plough	491	2.32 by 0.50m with a maximum depth of 0.08m.
719	Plough	775	2.23 by up to 0.70 by 0.17m deep.
730	Plough	730A	3.34 by 0.32 by 0.08m deep
758	Plough	759	5.75 by 0.30m (max) by 0.13m deep.
781	Plough	782	3.4 by 0.54m with a maximum depth of 0.16m.
814	Plough	815	3.35 by up to 0.35m with a maximum depth of 0.15m.
833	Plough	873	>9 by 0.45m with a maximum depth of 0.20m.
855	Plough	856	5.28 by 0.44m with a maximum depth of 0.13m
905	Plough	965	4.54 by 0.44m to 1.10m. Maximum depth of 0.10m.



No.	Type	Fill(s)	Description
906	Plough	951	2.40 by 0.48m with a maximum depth of 0.15m.
915	Plough	922	2.84 by up to 0.40m.
937	Plough	938	1.14 by 0.30 by 0.12m deep.
1147	Plough	1088	1.40 by 0.40m with a maximum depth of up to 0.20m.
1206	Plough	1207	>9 by 0.60m with a maximum depth of 0.18m.
1247	Plough	1248	1.20 by 0.40 by 0.04m deep.
1279	Plough	1251	2.98 by 0.52 by 0.08m deep. Cuts pit (1280).
1281	Plough	1282	>5.00 by 0.52 by 0.05m deep.
498	Plough Scar	-	0.50 by 0.20m with a maximum depth of 0.10m.
499	Plough Scar	-	0.26 by 0.26m with a maximum depth of 0.07m.
500	Plough Scar	-	0.18 by 0.12m with a maximum depth of 0.02m.

All the furrows were filled with a mix of sandy silt topsoil and subsoil. Only one archaeological feature, pit **(1280)** and fill **(1249)**, was truncated by furrow **(1279)**. Five of the furrows yielded artefacts. Modern pottery was discovered in both **(443)** and **(915)**. Sherds of probable prehistoric pottery were recovered from **(758)** and **(781)** while a flint flake, some burnt bone and burnt clay were found in **(1206)** (Appendix II). These finds would have come from underlying archaeological deposits, which they disturbed. These furrows were all found to run approximately parallel to existing field boundaries.

### 3.3 Summary

Preliminary findings from the excavations indicate prehistoric activity on the site. The discovery of cremations and large charcoal-rich pits suggest possible mortuary activity. The cremations possibly date to the later Bronze Age, although this was only suggested due to the physical appearance of the cremation burials; secure dating will not be possible until post-excavation analysis of the remains has been undertaken (L. Buckley pers. comm. 2005).

One definite structure and portions of two other possible structures may indicate an earlier habitation site, possibly dating to the Neolithic Period. The structures and cremations are located to the south of a boundary ditch that traverses the site, while the charcoal-rich pits are located to the north. A secure chronology of the site will not be possible until post-excavation analysis of finds and samples has been undertaken. It would appear that the vast majority of the features have been truncated by later agricultural activity on the site.

#### 4 Discussion and Conclusion

Site 120 was part of a series of prehistoric sites excavated within a short distance of each other. The most northerly of the sites was a cairn, a monument that would have had a commanding presence over this site. A *fulacht fiadh*, which was located on the near side of the stream, was excavated approximately 500m to the southwest of Site 120. A group of Neolithic Period houses were excavated around 500m further to the southwest.

The monitoring of topsoil stripping to the southwest of the site demonstrated that the site did not extend in this direction beyond the limits of the excavation while the marshy land to the southeast provided a natural boundary to the site. If, as seems likely, the stream that fed this marshy ground had been redirected under ground through field drain (675), then this together with a steep upward slope, would have provided a natural limit to the north of the site. Features were found right up to the northwest baulk suggesting that the site extended further in this direction, but beyond the road-take.

The numerous agricultural furrows uncovered during the excavations were all parallel to both the existing field boundary on the southwest side of the site as well as the field boundary removed during field clearance. It seems likely that these furrows are associated with ploughing activity on the site. This ploughing would appear to have truncated many, if not all of the archaeological features on the site.

The site consisted of numerous concentrations of archaeological features spread out over a large area. The boundary ditch, which crossed the site on a north to south axis, seems to have divided the site into two distinct areas. To the north of the boundary ditch, there were large pits with considerable charcoal deposits, while to the south the remains of a probable house structure and the possible fragmentary remains of two others were discovered.

The boundary ditch consisted of several elements that crossed the site from north to south. The heavily truncated remains of the ditch were quite shallow and in some areas, it disappeared completely. An apparent terminus was in the area of Cluster 18, where a significant gap appeared until another ditch was to the south. It seems logical to assume that these elements made up a single long boundary that divides the site. Three clusters of pits, trenches and postholes (Clusters 22, 23, 24) found near the gap suggest the possibility that some form of structure once stood in this area.

Some of the charcoal rich pits to the north of the boundary ditch were associated with smaller pits and postholes, which suggest some form of structural elements, whether it be a probable windbreak in

the case of Cluster 15 or something more substantial, as with the line of large postholes along the edge of pit **(004)** in Cluster 13. Unfortunately the lack of datable finds from these features, with the exception of Neolithic Period pottery recovered from contexts **(005)**, **(010)**, **(013)**, **(028)** and **(560)**, makes it difficult to say with certainty how many of these features are contemporary (Appendix II). It is hoped that the radiocarbon analysis of charcoal samples taken from the pits will provide clarification. If it turns out that these features are contemporary then it would appear that some form of industrial activity occurred in this area to the north of the boundary ditch. The discovery of carbonised wood fragments and the general appearance of deposits in two of the pits, **(400)** (Cluster 6) and **(020)** (Cluster 14), suggest the possibility of charcoal production. However, the row of postholes found immediately to the east of **(004)** suggested that some form of structure was built over it, perhaps for corn drying purposes. Finally, one piece of slag came from the fill of pit **(357)**. This would suggest that this part of the site was used for different industrial or agricultural activities.

Other notable groups of features in this area include Cluster 2, consisting of a row of postholes, which may constitute a boundary fence at the northern limits of the site. To the south of this was Cluster 3, a semi-circular structure of postholes and pits, which may be directly associated with the adjacent sub-rectangular Cluster 4.

The features found to the south of the boundary ditch were in two main categories. By far the more frequent were those apparently associated with domestic activity. The most significant of these was a probable house, which consisted of a rectangular structure with an internal division and an annex to the southwest. The house was located on the southwest-facing slope of the site, with excellent views across to what is now Dundalk. Many sherds of Neolithic pottery both decorated and plain were retrieved from the features that made up the structure. A heavily truncated L-shaped feature was found to the northeast of the house, this might be part of a second structure although so little of it remained that this is purely conjecture. Finally, a slot trench and postholes were found to the south. This may be part of another house structure, but once again, not enough survived to be certain.

Cluster 18 consisted of the densest concentration of archaeological features found on the site surrounding the layer **(1266)**. No definite structural elements were identified in this area and it appears to have been a probable dumping area, possibly associated with the house structure.

The second type of feature found on the southern side of the boundary ditch was the cremation and possible cremation pits. Two definite cremations were excavated on the site, as well as four other pits that had burnt bone in the fill. The fragments retrieved from these pits were too small to be identified as cremated human bone or otherwise on site, but it is hoped that a definitive answer can be obtained during post-excavation analysis. From the appearance of the cremations, they were initially dated by

the onsite osteoarchaeologist to the Late Bronze Age, which places them much later than the house structures and many of the other features on the site. This raises the probability that there are at least two phases of activity on the site; one probably dates to the Neolithic Period and involved domestic/industrial activities, whilst the second likely dated to the Bronze Age and involved funerary activities. How many features were associated with the cremations can only be known upon the completion of the post-excavation analysis, particularly radiocarbon.

## **5 Recommendations**

### **5.1 Finds**

ADS recommends that all artefacts be analysed by the appropriate specialist (Appendix II). Should additional artefacts be recovered from the processed samples (Appendix III) they will be forwarded to the appropriate specialists for further analysis.

#### **5.1.1 Pottery**

Many of the finds were pottery, the ceramic assemblage consisted of:

- 143 sherds of prehistoric pottery including 1 hip sherd, 3 decorated sherds, 3 rim sherds, 1 decorated rim sherd and
- 25 sherds of post-medieval and modern pottery.

#### **5.1.2 Lithic artefacts**

The lithic assemblage consisted of 33 pieces of flint including 3 scrapers and one whetstone.

#### **5.1.3 Other finds**

These included:

- 6 nut shells;
- 5 shards of glass;
- 2 clay pipe bowl fragments and 3 clay pipe stems;
- 20 metal fragments including 1 perforated disc and 1 c-shaped object;
- 1 metal ball;
- 1 possible lead bullet and
- 4 nails.

## **5.2 Samples**

### **5.2.1 Macrobotanical analysis**

The single best source of evidence for answering economic questions related to subsistence, fuel use and material culture is macrobotanical, that is, materials that can be seen with the naked eye. Such materials can be quantified and ultimately compared with faunal and other tangible aspects of an archaeological assemblage including information recovered through pollen and other microbotanical analyses. Burned macrobotanical materials are best recovered through flotation of a soils sample. In the case where unburnt materials are suspected in the sample, they can be picked from the overall sample before flotation. If the intent is for the recovered remains to be used for radiocarbon analysis

then all botanical materials recovered from the samples should undergo species identification before such analysis. From the samples, collected (Appendix IIIA) the site director has selected 62 samples for macrobotanical analyses (Appendix IIIB).

### ***5.2.2 Radiocarbon analysis***

From the 62 samples in Appendix IIIB, the site director proposes that once the reduction and macrobotanical analysis is complete, 35 samples will be selected for radiocarbon analysis. These samples will be run (generally) from features that cannot be dated by association or relative means, usually through pottery.

## 6 Quantification of the Materials and Records

### 6.1 Quantity of the record

The site archive comprises those items listed in Table 9:

Table 8 Records inventory

<b>Form</b>	<b>Number (after voids)</b>
Context Sheets	1147
Photographs (Rolls)	41 Films (19 Colour Print 22 Digital)
Sections and Plans	372 Sections (61 Sheets) 218 Plans
Finds	From 140 Contexts
Samples	205

#### 6.1.1 Context sheets

1147 context sheets are archived at the ADS Dublin facility and are in queue for entry into the project database.

#### 6.1.2 Miscellaneous written records

Site Diary/Daybook (with supplementary notes and correspondence). Miscellaneous administrative notes and correspondence.

#### 6.1.3 Drawings

372 Sections, 218 Plans (111 pre-ex plans; 5 mid ex plans; 95 post-ex plans; 7 site reference plans).

## 7 References

ADS

- 2003 Archaeological Development Services Ltd Health and Safety Manual. Compiled by Fergus Cooney.
- 2005 Archaeological Method Statements to facilitate Phase 2 works On the A1/N1 Newry – Dundalk Link Road Project Number A002/000, April 2005.

Buckley, V. and P. Sweetman

- 1991 *Archaeological Survey of County Louth*. The Office of Public Works, Dublin.

CLAJ *County Louth Archaeological and Historical Journal*

Louth County Council

- 1997 Louth County Development Plan. Louth County Council, Dundalk.

McConway, L. and G. Dawkes

- 2005a *A1/N1 Newry-Dundalk Link Road Volume 1 Archaeological Assessment Area 13*. Archaeological Development Services Ltd for Department for Regional Development, Roads Service. Belfast.
- 2005b *A1/N1 Newry-Dundalk Link Road Volume 1 Archaeological Assessment Area 14*. Archaeological Development Services Ltd for Department for Regional Development, Roads Service. Belfast.

McConway, L. and P. Lynch

- 2005 *A1/N1 Newry-Dundalk Link Road Volume 1 Archaeological Assessment Area 12*. Archaeological Development Services Ltd for Department for Regional Development, Roads Service. Belfast.

O' Connor, J.

- 2005 *Final Report of Excavations at the A1/N1 Newry to Dundalk Link Road Area 12, Site 112*. Archaeological Development Services Ltd for Department for Regional Development, Roads Service. Belfast.



Powell, C.

- 2005a *Final Report of Excavations at the A1/N1 Newry to Dundalk Link Road Area 12, Site 109.*  
Archaeological Development Services Ltd for Department for Regional Development, Roads Service. Belfast.
- 2005b *Final Report of Excavations at the A1/N1 Newry to Dundalk Link Road Area 12, Site 110*  
Archaeological Development Services Ltd for Department for Regional Development, Roads Service. Belfast.
- 2005c *Final Report of Excavations at the A1/N1 Newry to Dundalk Link Road Area 13, Site 113*  
Archaeological Development Services Ltd for Department for Regional Development, Roads Service. Belfast.

Ronayne, J.

- 2005 *Summary Report of Phase 2 Excavations, A1/N2 Newry-Dundalk link Road, Area 12 Site 111, 111A and 111B.* Archaeological Development Services Ltd for Department for Regional Development, Roads Service. Belfast.

RPS Ireland Environmental Services (RPS)

- 2002a A1/N1 Newry-Dundalk Link Road Environmental Statement Environmental Impact Statement, Volume 1 Main Text.
- 2002b A1/N1 Newry-Dundalk Link Road Environmental Statement Environmental Impact Statement, Volume 2 Appendices.

Turrell, S.

- 2005 *Summary Report of Excavations at the A1/N1 Newry to Dundalk Link Road Area 13, Site 114.*  
Archaeological Development Services Ltd for Department for Regional Development, Roads Service, Belfast.



## Appendices

### Appendix IA Context log (Archaeological Contexts)

No.	Type	Fill of	Filled By	Description
001	Topsoil	n/a	n/a	Loose mid brown sandy silt containing frequent inclusions of small pebbles and occasional larger stones, with very occasional boulders usually close to the field boundaries.
002	Subsoil	n/a	n/a	Soft and fine light yellow brown silty sand with frequent angular and sub-angular stones occasional very large rounded stones.
003	Fill	004		Basal fill of pit (004), loose sandy silt, dark grey to black with frequent charcoal inclusions, occasional pebble and gravel inclusions.
004	Hearth		009 016 003	Irregularly shaped hearth pit which measured 1.180m N-S by 1.10m E-W with a maximum depth of 0.22m. Gently sloping concave sides, steeper to S, break to an irregular undulating base, deepest to S.
005	Fill	020		Upper surviving fill of pit (020), friable mid grey to black sandy silt, with moderate stone inclusions.
006	Fill	022		Basal fill of pit (022), loose dark brown clayey silt with charcoal flecking and occasional inclusions of fine gravels and small pebbles.
007	Fill	309		Loose blackish-brown sandy silt fill of posthole (309). Occasional inclusions of small angular stones and moderate amounts of charcoal flecking.
008	Stakehole		008B 008A 008C	Sub-oval in plan, measuring 0.24m N-S by 0.18m E-W with a maximum depth of 0.22m. The edges sloped gradually to a flat irregular shaped base.
008A	Fill	008		Friable brown sandy silt packing fill of stakehole (008), possibly the same as [008C].
008B	Fill	008		Friable dark brown sandy silt central fill of stakehole (008), with occasional flecks of carbon.
008C	Fill	008		Friable brown sandy silt packing fill of stakehole (008), possibly the same as [008B].
009	Fill	004		Upper surviving fill of pit (004). Loose dark brown sandy silt with occasional carbon inclusions and occasional fine gravels and small pebbles.
012	Fill	021		Friable mid to dark grey silty fill of modern pit (021). Modern pottery found within fill.
013	Fill	017		Friable mid grey sandy silt fill of pit with moderate charcoal inclusion, concentrated mainly near surface.
015	n/a	n/a	n/a	Same as (005)
016	Fill	004		Loose orangey brown secondary fill of pit (004), sandy silt with gravel and small pebble inclusions.
017	Pit		013	Sub-oval pit with rounded corners, measuring 0.42m E-W by 0.39m N-S. The edges slope gradually to an irregularly shaped undulating base.
019	Fill	020		Redeposited natural at base of pit (020), very friable, light brown silty sand with very occasional stone inclusions.
020	Pit		005 019	Irregularly shaped pit, measuring 3.0m E-W by 1.5m N-S. The edges slope gradually to the base, which was level and sub-rectangular.

No.	Type	Fill of	Filled By	Description
021	Pit (Modern)		012	Irregularly shaped modern pit, measuring 1.45m E-W by 0.9m N-S with a maximum depth of 0.17m. Sides slope gradually with exception of NE side, which was almost vertical. Base was almost circular and level.
022	Pit		023 006	Sub-circular pit, measuring 0.88 by 0.86m, with a maximum depth of 0.22m. Sides are almost vertical to SW remaining sides are quite steep. Base was oval and level.
023	Fill	022		Thin loose black charcoal rich silty fill with moderate small pebble inclusions. Upper fill of pit (022).
024	Pit		024A 024B 024C	Irregularly shaped pit, measuring 0.75m NW-SE by 0.62m NE-SW, with a maximum depth of 0.15m. The edges slope gradually to a small oval-shaped base.
004A	Fill	024		Friable orangey brown silty basal fill of pit (024). Very occasional small pebble and sub-angular stone inclusions.
024B	Fill	024		Friable mid grey sandy silt secondary fill of pit (024). Occasional charcoal inclusions and small sub-angular pebbles.
024C	Fill	024		Friable yellow silty upper fill of pit (024). Occasional small stone and charcoal inclusions.
028	Pit		028A	Sub-oval pit remnant, measuring 0.46m NW-SE by 0.40m W-E with a maximum depth of 0.16m. The sides slope sharply to S and E, are shallow to W and imperceptible to N. The base was sub-oval.
028A	Fill	028		Friable dark grey to black sandy silt fill of pit (028) with angular, sub-angular and rounded stones <0.14m.
028B	Fill	028		Friable dark brown peaty silt, with small pebbles inclusions.
034	Plough Furrow		034A	Curvilinear plough scar measuring 0.37m N-S by 0.09m, with a maximum depth of 0.04m. Sharp slope to sides to level base to give U-shaped profile.
034A	Fill	034		Friable unconsolidated light grey orange sandy silt fill of furrow (034) with occasional small stone inclusions.
037	n/a	n/a	n/a	VOID
038	Pit		038A	Sub-rectangular pit remnant with rounded corners, which measured 0.4m E-W by 0.5m N-S with a maximum depth of 0.14m. Gradually sloping sides form a concave sub-rectangular base.
038A	Fill	038		Friable grey-brown sandy silt fill of pit (038) with occasional sub-angular pebble inclusions.
063	n/a	n/a	n/a	VOID
068	Pit (Modern)		068A	Sub-rectangular pit, with rounded corners measuring 0.66m NW-SE by 0.9m NE-SW with a maximum depth of 0.21m. Steep sloping sides form almost flat sub-rectangular base.
068A	Fill	068		Friable grey-brown sandy silt fill of pit (068), with occasional carbon fragments, modern pottery fragments.
071	Posthole		071A	Sub-circular posthole remnant measuring 0.32m NW-SE by 0.27m NE-SW with a maximum depth of 0.05m. Gently sloping sides form concave circular base.
071A	Fill	071		Loose greyish-brown sandy silt with occasional pebble-sized inclusions, fill of posthole (071).
072	Posthole		072A 072B	Sub-circular posthole remnant measuring 0.35m NE-SW by 0.3m NW-SE with a maximum depth of 0.22m. Vertical sides break sharply to a level flat base.

No.	Type	Fill of	Filled By	Description
072A	Fill	072		Loose greyish-brown sandy silt upper fill of posthole (072), with occasional charcoal inclusions.
072B	Fill	072		Friable brown sandy silt lower fill of posthole (072), with sub-angular stones mainly to the SW.
073	Posthole		073A 073B	Sub-circular posthole remnant measuring 0.35m NW-SE by 0.30m NE-SW with a maximum depth of 0.16m The edges slope steeply to form a concave base.
073A	Fill	073		Loose greyish-brown sandy silt upper fill of posthole (073), with occasional small stone inclusions.
073B	Fill	073		Loose orange grey mottled sandy silt lower fill of posthole (073), with sub-angular stone inclusions, max depth 0.06m.
075	n/a	n/a	n/a	VOID
076	n/a	n/a	n/a	VOID
077	n/a	n/a	n/a	VOID
079	Boundary Ditch		079A	Shallow linear feature 4.81m E-W up to 1m wide but only 0.15m deep. Sloping sides form a flat base.
079A	Fill	079		Loose dark brown sandy silt fill of boundary ditch (079). Up to 10% of the fill was composed of cobble-sized stones, with lesser amounts of small angular pebbles.
080	Posthole		244 245	Sub-circular posthole measuring 0.38 NE-SW by 0.35m NW-SE with a maximum depth of 0.16m Steep slopes form concave circular base.
088	Plough Furrow		285	Linear plough scar measuring 0.75m N-S by 0.12m wide with a maximum depth of 0.07m. The edges slope gradually to undulating base.
090	n/a	n/a	n/a	VOID
096	n/a	n/a	n/a	VOID
097	Stakehole		225 226	Sub-oval stakehole measuring 0.24m N-S by 0.22m NE-SW with a maximum depth of 0.18m. Almost vertical sides form a steeply concaved base.
112	Boundary Ditch		303	See (079)
118	Boundary Ditch		219 194	Shallow linear feature 6.75m E-W up to 0.75m wide but only 0.10m deep. Sloping sides form a flat base. Very difficult to perceive in plan. Heavily truncated. Ditch (1196) begins c.1m to E of terminus.
120	Posthole		120A	Sub-circular posthole remnant measuring 0.3m in diameter and 0.2m deep. Near vertical sides except to SW which slope sharply. Concave base.
120A	Fill	120		Loose orange-brown sandy silt fill of (120) with moderate charcoal inclusions.
123	Pit		123A 123B	Sub-oval pit 0.94m N-S by 0.60m E-W and 0.10m deep. Gently sloping sides form similarly shaped concave base.
123A	Fill	123		Loose greyish-brown sandy silt upper fill of pit (123). Moderate inclusions of sub-rounded and sub-angular stones <0.2m.
123B	Fill	123		Thin layer, 0.06m deep, of loose orange-brown sandy silt at base of pit (123). Redeposited natural.
125	Posthole		125A 125B	Sub-circular posthole remnant measuring 0.35m NE-SW by 0.30m NW-SE and 0.24m deep. The sides are quite steep and the base was deeper to the NW than SE.
125A	Fill	125		Loose greyish-brown sandy silt upper fill of (125) with occasional charcoal inclusions. Maximum depth 0.07m.

No.	Type	Fill of	Filled By	Description
125B	Fill	125		Main fill of posthole (125). Loose sandy silt with mainly orange mottled with greyish-brown. Occasional charcoal inclusions. Possible packing stones, sub-angular, 0.15m, at base.
127	Pit		127A 127B 127C	Sub-circular pit, possibly intended for burial of cremation, with almost vertical sides forming circular base. Measured 0.29m NE-SW by 0.24m NW-SE and was 0.22m deep.
127A	Fill	127		Friable light brown sandy silt upper fill of pit (127). Moderate amounts of charcoal inclusions and angular stones.
127B	Fill	127		Friable black sandy silt with almost 80% charcoal. Thin layer, only 0.03m thick sealing lower fill.
127C	Fill	127		Friable light brown sandy silt basal fill of (127). Occasional small pebble-sized inclusions.
130	Pit		240 241	Irregularly shaped pit with rounded corners and sharply sloping sides which form a similarly shaped base, which was deeper to the NE. Pit measured 1.58m N-S by between 0.4m to 1.12m E-W. Maximum depth was 0.13m.
131	Pit		131A	Sub-rectangular pit with rounded corners and steeply sloping sides. Measured 1.1m N-S by 1.0m E-W, maximum depth of 0.19m.
131A	Fill	131		Loose dark brown sandy silt with up to 30% small and medium-sized stones with frequent charcoal inclusions. Sole fill of pit (131).
132	Pit (Modern)		132A	Semi-circular pit, with gradually sloping sides to NE, SW and SE, but vertical to NW. Measured 1.36m NE-SW by 0.82m NW-SE and 0.23m maximum depth.
132A	Fill	132		Fairly loose dark brown sandy silt fill of pit (132), with up to 40% small and medium sized stones with very frequent charcoal inclusions.
134	Fill	118		Loose mid greyish-brown sandy silt upper fill of (118). Moderate inclusions of charcoal and occasional sub-angular pebbles. Maximum extent 0.66m NE-SW by 0.90m NW-SE by 0.08m deep.
138	Pit		138A	Irregularly shaped pit, measuring 1.35m E-W by 0.84m N-S and 0.15m deep. Gradually sloping sides form an irregular base, which slopes from SE to NW. Possible hearth.
138A	Fill	138		Loose orange-brown sandy silt, charcoal rich with some large stones and pebble inclusions.
139	Posthole		139A	Sub-circular possible posthole remnant but probable stone socket, measuring 0.30m NW-SE by 0.28m NE-SW by 0.12m deep. Gently sloping sides form small circular base.
139A	Fill	139		Loose orange-brown sandy silt fill of (139). With occasional pebble inclusions.
163	Pit		163A 163B	Irregularly shaped pit, measuring 1.32m E-W by 0.58m N-S by 0.35m maximum depth. To SE and SW sides are almost vertical, slope sharply to NW and gradually to NE. Base was sub-rectangular and slopes down to SW.
163A	Fill	163		Upper fill of pit (163). Compact brown to dark brown sandy silt with occasional medium sized stone inclusions and small amounts of charcoal. Maximum depth of this fill was 0.29m
163B	Fill	163		Basal fill of (163), this thin layer of very compact grey-black sandy silt with moderate amounts of small stones covers the base of the pit to a depth of 0.06m.

No.	Type	Fill of	Filled By	Description
164	Stakehole		164A	Circular cut, 0.16m in diameter, by 0.14m deep. Steeply sloping sides form pointed base. Cut by (171).
164A	Fill	164		Loose light brown clayey silt with occasional small pebbles, decayed stone and charcoal inclusions. Deepest part to N.
169	Posthole		169A	Sub-rectangular posthole remnant with rounded corners, measuring 0.24m N-S by 0.20m E-W, with a maximum depth of 0.10m. Gradually sloping sides form flat sub-circular base. Associated with (138) and (180).
169A	Fill	169		Loose dark grey sandy silt with occasional small pebble inclusions.
170	Posthole		170A	Sub-rectangular posthole remnant with rounded corners, measuring 0.36 N-S by 0.29m E-W by 0.15m maximum depth. Sides are almost vertical and form a sub-circular level base.
170A	Fill	170		Loose orange-brown sandy silt with no inclusions.
171	Posthole		171	Apparent re-cut of posthole (164), perhaps for support. Measured 0.25m E-W by 0.36m N-S but was only 0.07m deep.
171A	Fill	171A		Loose light to medium brown sandy silt with occasional pebble and charcoal inclusions.
0180	Posthole		180A	Oval shaped posthole remnant with steep sides. Measured 0.20m N-S by 0.22m E-W by 0.08m deep. Associated with (138) and (169).
180A	Fill	180		Loose dark grey silt with no inclusions.
185	Posthole		185A	Sub-rectangular posthole remnant with rounded corners measuring 0.34m E-W by 0.28m N-S and 0.14m maximum depth. Vertical sides to W, with steep sides to N and S, with gradual slope to E.
185A	Fill	185		Single fill of posthole (185). Loose dark brown sandy silt with frequent small stone inclusions.
188	Plough Furrow		188A	Linear feature truncated at limit of excavation. Visible portion measured 1.2m N-S by 0.50m with a maximum depth of 0.16m.
188A	Fill	188		Moderately loose mid brown sandy silt fill with frequent small stones some up to 0.10m. Only fill of (188).
189	Plough Furrow		189A	Linear feature measuring 1.10m N-S by 0.47m with a maximum depth of 0.07m. Adjacent to (188) and (190). Extends beyond limit of excavation.
189A	Fill	189		Loose reddish-brown sandy silt with frequent pebble and occasional larger stone inclusions. Only fill of (189).
190	Plough Furrow		190A	Linear feature adjacent to (188) and (189). Measured 1.03m N-S by 0.38m with a maximum depth of 0.06m.
190A	Fill	190		Loose reddish-brown sandy silt with frequent pebble and occasional larger stone inclusions. Only fill of (190).
191	Pit		191A	Circular pit remnant measuring 0.32m in diameter by 0.05m deep. Shallow slope to sides forms concaved base. Regularity of shape implies it was not a stone socket.
191A	Fill	191		Friable brown sandy silt fill of pit (191).
192	n/a	n/a	n/a	VOID
193	Pit		193A	Circular pit remnant, 0.47m in diameter with a maximum depth of 0.15m. Sides are almost vertical to NW but steep on other sides. Base was circular in plan, with stones imbedded.
193A	Fill	193		Friable dark brown sandy silt with frequent small stones throughout but larger, 0.10m, at base. Only fill of (193).

No.	Type	Fill of	Filled By	Description
194	Fill	118		Loose orange-brown sandy silt middle fill of ditch (118) with moderate inclusions of small sub-angular stones and pebbles. Very occasional inclusions of small charcoal flecks.
195	Fill	118		Firm orange-brown mottled sandy silt basal fill of ditch (118) with very frequent inclusions of fine gravels and small pebbles. Thin layer with maximum depth of 0.08m.
196	Deposit	x	x	Possible single course remnant of boundary wall created through field clearance, but probable natural concentration of stones in subsoil. Measured 9.2m NW-SE by 0.60m NE-SW.
199	Stakehole		199A	Circular stakehole measuring 0.08m in diameter and 0.14m deep. Almost vertical sides form concave base.
199A	Fill	199		Friable brown sandy silt fill of stakehole (199) with occasional medium grit inclusions. Probable naturally accumulated fill.
202	Posthole		243	Sub-rectangular posthole remnant with rounded corners measuring 0.46m E-W by 0.36m N-S by 0.14m deep. Almost vertical sides to NW, SW and NE, with gradual slope to SE.
203	Pit		217 218	Elongated rectangular pit with W to E orientation. Measured 1.48 by 0.4m with possible disturbance to N. Sides are almost vertical except to N where slope was gentler. Maximum depth was 0.2m.
204	Pit		237 242	Sub-rectangular pit remnant with rounded corners measuring 0.60m NW-SE by 0.28m NE-SW by 0.10m deep. Gradually sloping sides form an irregular base sloping slightly down to SE. Cuts earlier posthole (238).
205	Pit		231	Sub-oval pit measuring 0.58m E-W by 0.42m N-S by 0.28m deep. Overhanging side to E, Convex to W. Base was level. Cuts adjacent pits (204) and (238).
213	n/a	n/a	n/a	VOID
217	Fill	203		Compact dark yellow sandy silt with 30% small stones. Last fill of pit, possible later disturbance.
218	Fill	203		Compact light brown sandy silt with up to 30% small stones. Main fill of pit (203).
219	Fill	118		Loose mid greyish-brown sandy silt upper fill of (118). Occasional small sub-angular stones and very occasional flecks of charcoal. Depth only 0.05m. Does not extend across entire feature.
225	Fill	097		Friable dark brown sandy silt with frequent charcoal flecks and moderate stone inclusions. Extends 0.24m N-S by 0.22m E-W and was 0.16m deep. Upper fill of stakehole (097).
226	Fill	097		Friable brown sandy silt lower fill of stakehole (097). Measured 0.24m N-S by 0.22m E-W by 0.18m deep.
227	Fill	229		Naturally accumulated upper fill of stakehole (229). Friable brown sandy silt with moderate charcoal flecks, measured 0.18m N-S by 0.16m E-W with a maximum thickness of 0.07m.
228	Fill	229		Naturally accumulated lower fill of stakehole (229). Friable light brown sandy silt with occasional charcoal flecks, measured 0.12m N-S by 0.10m E-W with a maximum thickness of 0.11m.
229	Stakehole		227 228	Sub-oval stakehole measuring 0.18m N-S by 0.16m E-W with a maximum depth of 0.17m. Almost vertical sides form a concave base. Truncated to N by stakehole (097).



No.	Type	Fill of	Filled By	Description
231	Fill	205		Friable grey-brown silty ash (4:6) with moderate small stone inclusions. Only fill of pit (205) but it extends beyond limits of cut to a diameter of 1.1m.
233	Pit		260 262 263 266 267	Roughly kidney-shaped pit with rounded corners and gradually sloping sides, which lead to undulating base. Measured 2.31m S-N by 1.50m E-W with a maximum depth of 0.28m.
234	Fill	279		Loose mottled orange-brown silt with distinct horizon. Suggests recent fill of stone socket.
235	Fill		236	Loose mid to light brown sandy silt with frequent charcoal pieces, occasional gravel and pebble sized inclusions as well as decayed stone. One large rock was found in the centre of the pit.
236	Pit	235		Irregularly shaped pit with rounded corners, measuring 1m NW-SE by 0.45m NE-SW by up to 0.35m deep. Sides were steep to near vertical, especially on NE side. Flat base in lower portion to NW.
237	Fill	204		Friable black silt with occasional small stone inclusions (5-8cm). Upper fill of pit (204) and measured 0.60m E-W by 0.28m N-S by 0.05m deep.
238	Posthole		239	Sub-circular posthole remnant measuring 0.14m N-S by 0.21m E-W with a maximum depth of 0.08m. Gradually sloping sides form a concave base. Cut by pit (204).
239	Fill	238		Friable mid brown, slightly orange, sandy silt with no inclusions. Only fill of posthole (238).
240	Fill	130		Compact dark brown sandy silt with 30% small to medium sized stones (1-6mm).
241	Fill	130		Loose mid brown-grey sandy silt with frequent pebble sized inclusions.
242	Fill	204		Friable orange-brown sandy silt with frequent small stone inclusions. Measured 0.52m E-W by 0.24m N-S with a maximum depth of 0.05m. Lower fill of pit (204).
243	Fill	202		Rather compact dark brown sandy silt with frequent small and medium sized stones (1-6mm) and up to 10% charcoal content. Only fill of posthole (202).
244	Fill	080		Loose greyish-brown upper fill of posthole (80). Sandy silt deposit, with occasional fine gravel and small pebble inclusions. Maximum depth of the deposit was 0.16m.
245	Fill	080		Loose reddish-brown sandy silt lower fill of posthole (080). Uneven horizon between fills suggests some root disturbance.
250	Posthole		300	Sub-circular posthole remnant measuring 0.32m E-W by 0.30m N-S with a maximum depth of 0.1m. Gradually sloping sides give feature a concave profile.
252	Pit		299	Elongated sub-rectangular pit with rounded corners, measuring 1.1m NW-SE by up to 0.52m NE-SW, with a maximum depth of 0.15m. Gradually sloping sides break to a narrow base that slopes down to NW.
259	n/a	n/a	n/a	VOID
260	Fill	233		Friable light orange-brown sandy silt of uniform composition. Measured up to 0.6m deep by 0.19m N-S by 0.5m E-W. Upper fill of Pit (233).

No.	Type	Fill of	Filled By	Description
261	Fill	278		Unconsolidated and friable mid grey-brown sandy silt lower fill of (278). Frequent sub-angular stone inclusions including one large stone 0.32m long. Measured 0.25m deep by 0.40 by 0.32m.
262	Fill	233		Basal fill of pit (233). Unconsolidated friable orange silt with occasional sub-angular pebble sized stones and charcoal flecking. Measured 0.70m E-W by 1.22m N-S by 0.28m deep.
263	Fill	233		Upper fill of pit (233). Unconsolidated friable light brown sandy silt with occasional sub-angular stone inclusions. Measured 1.14m N-S by up to 0.28m.
264	Stone Socket	n/a	n/a	Unconsolidated and friable mid orange brown silt fill of stone socket. Measured 0.13m wide and 0.05m deep.
266	Fill	233		Unconsolidated friable orange silty fill of uniform composition up to 0.25m thick. This deposit forms a thin band of material sealing (267).
267	Fill	233		First fill in (233). Unconsolidated friable light orange sandy silt with occasional sub-angular stones <0.06m, mainly in upper portion of fill.
268	Stone Socket	n/a	n/a	Friable sandy silt with very occasional gritty stone inclusions. Most likely not archaeological, but backfilled stone socket on surface of (267).
271	n/a	n/a	n/a	VOID
275	Fill	278		Upper fill of (278). Friable orange-brown sandy silt with moderate amounts of fine gravel and the occasional small stone inclusions.
278	Pit		275 261	Secondary pit cut within fills of larger pit (233). Sub-circular in plan, measuring 0.38m N-S by 0.34 E-W, with a maximum depth of 0.12m. Gently sloping sides to N, almost vertical to S.
279	Stone Socket		234	Sub-oval cut, measuring 0.38m N-S by 0.32m E-W by 0.11m deep. Gradual slope to sides and crumbly nature to sides suggest that this was a stone socket.
282	Fill	329		Loose to medium compaction dark purplish-brown sandy silt with frequent small stone and charcoal inclusions. Only fill of posthole (329).
285	Fill	088		Firm dark grey sandy silt with frequent pebble sized stone inclusions and occasional larger stones.
290	Pit		332 333	Irregularly shaped pit with rounded corners, measuring 1.02m N-S by from 0.56m to 1.2m E-W, with a maximum depth of 0.23m. Gradually sloping sides form a concave base.
291	Pit		330 331	Irregularly shaped pit with rounded corners, measuring 1.94m N-S by 1.38m E-W, with a maximum depth of 0.19m.
292	Pit		292A	Irregularly shaped pit with rounded corners, possible two inter-cut pits. Measured 1.36m N-S by up to 1.02m E-W, with a maximum depth of 0.25m.
292A	Fill	292		Friable dark reddish-brown sandy silt with very occasional fleck of charcoal and occasional small stone inclusions. Only fill of pit (292).
294	Posthole		294A	Rectangular probable posthole or possibly a small pit with rounded corners and vertical sides. Measured 0.32 N-S by 0.14 E-W with a maximum depth of 0.09m. Vertical sides
294A	Fill	294		Firm dark brown sandy silt with occasional stone inclusions. Only fill of posthole (294).

No.	Type	Fill of	Filled By	Description
299	Fill	252		Dark brown sandy silt of medium compaction with 30% small stones, 1-6mm and frequent charcoal inclusions. Only fill of pit (252).
300	Fill	250		Compact dark brown sandy silt with up to 20% charcoal and with frequent small stones (1-3mm) inclusions. Only fill of posthole (250).
301	Stakehole		302	Sub-circular stakehole, measuring 0.12m in diameter by 0.30m deep, with vertical sides forming a concave base.
302	Fill	301		Loose blackish-brown sandy silt with moderate charcoal inclusions. Only fill of stakehole (301).
303	Fill	112		Loose dark brown sandy silt with occasional charcoal inclusions. See (079A)
304	Pit (Post Med)		305	Linear post-medieval pit with rounded ends measuring 1.20m NW-SE by 0.30m NE-SW with a maximum depth of 0.10m. Gradually sloped sides breaks to an uneven linear base.
305	Fill	304		Moderately compact sandy silt with occasional large stone inclusions. Only fill of pit (304). Post-medieval pottery found in fill.
306	n/a	n/a	n/a	VOID
307	Posthole (Post Med)		308	Sub-circular posthole remnant measuring 0.18m NW-SE by 0.16m NE-SW by 0.07m deep. Vertical to NW, steep to NE, SE and SW. Concave base. Post-medieval posthole.
308	Fill	307		Friable dark brown sandy silt with occasional small stone inclusions. Only fill of posthole (307). Post-medieval pottery found in fill.
309	Stakehole		7	Sub-circular stakehole, measuring 0.12m in diameter by 0.20m deep, with near vertical sides forming a concave base.
310	n/a	n/a	n/a	VOID
313	Fill	314		Loose mid brown sandy silt with moderate charcoal inclusions and occasional small sub-angular stones. Only fill of posthole (314).
314	Posthole		313	Sub-oval posthole measuring 0.28m NW-SE by 0.48m NE-SW with a maximum depth of 0.19m. Vertical sides to NW, SE and SW with gradual slope to NE. Rounded base. Appears to be inclined at an angle of 45 degrees to the horizontal)
324	Posthole		476	Sub-circular posthole remnant measuring 0.25m diameter by 0.14m deep. Steep sides form a concave base.
325	Posthole		473	Circular posthole remnant 0.38m in diameter by 0.14m deep. Almost vertical sides form a concave base.
326	Posthole		475	Circular posthole remnant 0.35m in diameter by 0.06m deep. Gradually sloping sides form concave base.
328	Posthole		477	Sub-circular posthole measuring 0.35m in diameter by 0.12m deep. Almost vertical sides form a concave base. Contains postpipe (478). Adjacent to posthole (324).
329	Posthole		282	Circular posthole measuring 0.21m in diameter and 0.32m deep. Steep sides form a concave base.
330	Fill	291		Compact dark grey to black mottled sandy silt with occasional charcoal flecking and small pebbles. Measured 1.8m N-S by 1.3m E-W by 0.04m thick. Upper fill of pit (291).
331	Fill	291		Compact orange-brown sandy silt with occasional pebble sized stone inclusions. Lower main fill of pit (291). 0.15m thick.

No.	Type	Fill of	Filled By	Description
332	Fill	290		Loose dark grey sandy silt with no inclusions, which measured 0.66 by 0.6 by 0.11m deep. Upper fill of pit (290).
333	Fill	290		Compact orange-brown sandy silt main fill of pit (290).
334	Fill	520		Loose red-brown sandy silt with occasional pebble and gravel inclusions. Measured 0.75m E-W by 0.80m N-S by 0.06m deep. Upper fill of pit remnant (521).
335	Fill	559		Loose mottled red/grey-brown sandy silt with moderate charcoal inclusions as well as pebbles and small stones. A small deposit of charcoal (562) was located within the fill. Main fill of pit (559).
337	Posthole		511	Sub-circular posthole remnant measuring 0.60m in diameter by 0.18m deep. Gently sloping sides form a concave base.
339	Fill	487		Compact dark brown sandy silt fill of modern pit (487).
350	Fill	550		Loose dark brown sandy silt containing 1 large stone and 3 smaller stones. Red brick and modern pottery indicate a modern rubbish pit.
352	n/a	n/a	n/a	Void
353	n/a	n/a	n/a	Void
357	Hearth		553 552 554 573 563 551	Elongated sub-rectangular pit with rounded corners. Sides are vertical to the NW and NE, and slope steeply to SW and SE. The base slopes slightly to the NE and was uneven. The pit appears to have a NE-SW orientation. Measured 2.38m NE-SW by 1.08m NW-SE with a maximum depth of 0.30m. Cuts earlier pit (576).
358	Posthole		543	Oval in plan with rounded corners, measuring 0.31 by 0.34 by up to 0.14m deep. Vertical side to E, other sides slope steeply to form concave base.
360	Pit		548	Irregularly shaped pit remnant with rounded corners measuring 0.30m NE-SW by 0.56m NW-SE with a maximum depth of 0.15m. Steep sides for a level base.
361	Posthole		546	Sub-circular posthole remnant measuring 0.30m E-W by 0.20m N-S and 0.15m deep. Gradual slope to sides at NW and NE, but vertical to SE and SW. Sub-circular base slopes down to S.
363	Fill	583		Loose mid greyish-brown sandy silt with occasional charcoal flecks, iron slag, nail like metal object and coal like substance. Only fill of posthole (583).
366	Pit		578	Irregularly shaped pit with rounded corners to the SE but squared to the NW. Measured 0.80m E-W by 0.60m N-S with a maximum depth of 0.22m. Near vertical sides form a flat trapezoidal base.
367	Pit		557	Oval-shaped pit measuring 0.60m E-W by 0.54m N-S with a maximum depth of 0.19m. Curved sides with a gradual slope form a concave base. Orientated along a W to E axis.
369	Posthole		555 564	Sub-circular posthole remnant measuring 0.21m NW-SE by 0.24m NE-SW with a maximum depth of 0.20m. Steep sides form a tapered base.
371	Pit		561	Sub-circular pit with maximum dimensions of 0.66m NW-SE by 0.82m NE-SW by 0.18m deep. Gradually sloped, but uneven, sides form a concave base. Possible field clearance pit but unknown date. Cut by adjacent pit (366).

No.	Type	Fill of	Filled By	Description
372	Pit		373 588-602 628 629	Irregularly shaped elongated pit with rounded corners. Measured 4.53m NW-SE by 2.00m NE-SW with a maximum depth of 0.55m. Gradually sloping sides form an irregularly shaped level base.
373	Fill	372		Firm brown, mottled with black, silt with frequent charcoal flakes and burnt stones. Measured 0.14m deep by 0.45m NW-SE.
376	n/a	n/a	n/a	VOID
378	Posthole		379	Amorphous shaped posthole remnant measuring 0.35m S-N by 0.22m S-N with a maximum depth of 0.20m. Steep sides form and irregularly shaped uneven base.
379	Fill	378		Moderately compact charcoal rich brown-black silt fill of posthole remnant (378).
384	Stakehole		385	Circular stakehole remnant measuring 0.08m in diameter by 0.04m deep. Gradually sloping sides form a flat circular base.
385	Fill	384		Moderately compact mid brown sandy silt with occasional small stone inclusions. Only fill of stakehole remnant (384).
396	Pit		571 610	Elongated oval shape with rounded corners. Measured 1.40m N-S by 0.68m E-W by 0.13m deep. Gradual slope to edges forms relatively even base with slight inclination to N. Cuts fill of hearth (572). May be associated with the hearth.
397	Pit (Modern)		569 567	Oval pit with rounded corners. Measured 0.42m NW-SE by 0.50m NE-SW by 0.18m deep. Gradual slope to SW side, others are quite steep. Base was concave. Cuts through pit (398) and hearth fill (570).
398	Pit		568 610	Sub-circular pit with rounded corners measuring 0.52m NE-SW by 0.34m NW-SE with a depth of 0.18m. Steep slope to edge on SW side, gradual elsewhere. Flat base. Cuts through fill of hearth (572).
400	Pit		401 402 403 404 405 608	Sub-rectangular fire pit with rounded corners measuring 2.3m E-W by 1.33m N-S by 0.24m deep. Gradual slope to sides with an irregularly shaped base. Orientated E-W.
401	Fill	400		Friable reddish-brown sandy silt with occasional stone inclusions (1-6cm) and carbon flecks. Measured 1.40m E-W by 1.34m N-S by 0.16m deep. Dumped fill of pit (400).
402	Fill	400		Friable dark brown sandy silt with moderate charcoal flecks and moderate stone (1-8cm) inclusions. Measured 0.60m E-W by 1.20m N-S with a maximum depth of 0.20m. Dumped fill of pit (400).
403	Fill	400		Loose black carbon fill (70%) with sandy silt (30%). Measured 2.25m E-W by 1.20m N-S with a variable thickness from 0.02m to 0.17m. Thinner to W. Probable 'use' fill of pit (400). Partially removed to W where it was thinner.
404	Fill	400		Friable dark reddish-brown sandy silt with very frequent fleck of charcoal and occasional stone inclusions (1-4cm). Measured 0.52m E-W by 0.40m N-S by 0.03m thick. Tapers out to W. Dumped fill of pit (400).

No.	Type	Fill of	Filled By	Description
405	Fill	400		Friable brown sandy silt with moderate stone inclusions (1-8cm) and carbon flecks. Measured 0.95m E-W by 0.15m deep. Tapers out to E. Dumped fill of pit (400).
406	n/a	n/a	n/a	VOID
407	Post-pit		408	Sub-circular pit remnant measuring 0.60m in diameter by 0.20m deep. Gradual slope to sides forms flat base. May be sump, but not enough stones in fill.
408	Fill	407		Friable greyish-brown sandy silt with frequent stones (1-18cm) and occasional carbon flecks. Only fill of pit (407). Dumped fill may have functioned as post packing but no postpipe visible.
409	Pit		410	Sub-rectangular pit with rounded corners and gradually sloping sides, especially to N. Measured 0.84m NNE-SSW by 0.35m ESE-WNW by 0.21m deep. Concave base. May have been a sump.
410	Fill	409		Friable greyish-brown stony (40%) silt (55%) with sand inclusions (5%). Stones vary in size from 1-26cm. Use fill of sump.
411	n/a	n/a	n/a	VOID
412	n/a	n/a	n/a	VOID
413	n/a	n/a	n/a	VOID
414	n/a	n/a	n/a	VOID
417	Pit		581	Irregularly shaped pit with rounded corners measuring 0.43m NW-SE 0.22m NE-SW by 0.18m deep. Gradually sloping sides form an irregularly shaped base.
420	Posthole		577	Circular posthole measuring 0.25m in diameter by 0.25m deep with vertical sides forming a concave base.
423	Posthole		580	Irregularly shaped posthole remnant measuring 0.30 NE-SW by 0.26m NW-SE with a maximum depth of 0.08m. Almost vertical sides form level base.
426	Posthole		611	Sub-circular posthole measuring 0.25m NW-SE by 0.30m NE-SW with a maximum depth of 0.17m. Steep sides and concave base. Part of a series of postholes (426), (427), (428), (429), (430), (617) and postpipe (649).
427	Posthole		612	Sub-rectangular posthole with rounded corners. Measured 0.42m NW-SE by 0.42m NE-SW by 0.14m deep. Gently sloping sides to W and E, steeper to N and S. Part of a series of postholes (426), (427), (428), (429), (430), (617) and postpipe (649).
428	Posthole		613	Sub-circular posthole with a 0.20m diameter and a maximum depth of 0.09m. Gradually sloping sides form a concave base. Part of a series of postholes (426), (427), (428), (429), (430), (617) and postpipe (649).
429	Posthole		638 649 614	Sub-circular posthole measuring 0.50m in diameter by 0.15m deep. Steep sides and a concave base, deepest to the W. Contains post-packing (614) and postpipe (649). Part of a series of postholes (426), (427), (428), (429), (430), (617).
430	Posthole		615	Sub-circular posthole with a diameter of 0.20m and a maximum depth of 0.08m. Gradually sloping sides and concave base. Part of a series of postholes (426), (427), (428), (429), (430), (617) and postpipe (649).

No.	Type	Fill of	Filled By	Description
431	Pit		664	Sub-rectangular pit remnant with rounded corners measuring 0.65m NE-SW by 0.55m NW-SE with a maximum depth of 0.23m. Near vertical sides to the SE becoming less steep to the NW. Flat base slopes down to the NW. May be associated with a nearby series of postholes.
433	Posthole		582	Sub-circular postholes remnant measuring 0.40m NE-SW by 0.36m NW-SE and 0.15m deep. Gradual slope to sides form concave base. Maybe associated with postholes (435), (441), (444) and (450).
435	Posthole		603	Sub-circular posthole remnant measuring 0.40m NE-SW by 0.30m NW-SE and 0.12m deep. Gradual slope to sides forming concave base. Maybe associated with postholes (433), (441), (444) and (450).
441	Posthole		619	Oval posthole remnant measuring 0.32m NW-SE by 0.25m NE-SW with a depth of 0.06m. Gently sloping sides form a slightly concave base. Maybe associated with postholes (433), (435), (444) and (450).
443	Plough Furrow		639	Linear feature measuring 1.04m N-S by 0.44m E-W with a depth of 0.10m. Irregular sides and base, interrupted by stones.
444	Pit		606	Oval pit remnant measuring 0.40m NE-SW by 0.26m NW-SE and 0.18m deep. Steep sides except to NE, which are gradual and SW, which was almost vertical. Concave base. Maybe associated with pits (433), (435), (441) and (450).
447	Plough Furrow		662	Linear furrow measuring 2.4m N-S by 0.35m E-W and 0.22m deep. Irregular sides slope gradually to linear base. Orientated N-S. Many stones protrude from base.
450	Posthole		625	Sub-circular posthole remnant measuring 0.27m NE-SW by 0.22m NW-SE by 0.09m deep. Steep sides, nearly vertical to SE and SW. Flat base. Maybe associated with pits (433), (435), (441) and (444).
451	Posthole		452	Oval shaped posthole remnant with rounded corners measuring 0.50m E-W by 0.40m N-S with a maximum depth of 0.18m. Irregular steep sides form a kidney-shaped concave base
452	Fill	451		Firm mid grey sandy silt with occasional pebble and small stone inclusions. Only fill of posthole (451).
463	Posthole		560	Oval posthole remnant with rounded corners, measuring 0.62m N-S by 0.40m E-W, with a maximum depth of 0.15m. Gently sloping sides form a flat base orientated along a N-S axis.
464	n/a	n/a	n/a	Void
467	Pit (Modern)		605	Sub-rectangular modern pit with rounded corners measuring 0.89 by 0.47 by 0.22m deep. Steep, almost vertical sides form a sub-rectangular flat base.
473	Fill	325		Friable brown sandy silt with moderate small stone inclusions and occasional small charcoal pieces. Naturally accumulated fill of posthole remnant (325).
475	Fill	326		Friable brown sandy silt with moderate small stone inclusions. Naturally accumulated fill of posthole remnant (326).
476	Fill	324		Friable dark brown sandy silt with occasional small stone inclusions and carbon flecks. Naturally accumulated fill of posthole remnant.

No.	Type	Fill of	Filled By	Description
477	Fill	328		Friable light brown sandy silt with occasional small stone inclusions and moderate carbon flecks. Measured 0.11m N-S by 0.11m deep in section. Post-packing.
478	Postpipe		479	Circular postpipe measuring 0.24m in diameter and 0.12m deep with almost vertical sides forming a flat base.
479	Fill	478		Friable brown sandy silt with moderate small stone inclusions. Measured 0.24m S-N by 0.12m deep. Naturally accumulated fill of postpipe.
480	Plough Furrow		491	Linear feature measuring 2.32m N-S by 0.50m E-W with a maximum depth of 0.08m. Irregular sides and base, interrupted by stones.
487	Pit (Modern)		339	Trapezoidal in plan with rounded corners, measuring 0.52 by 0.26 by 0.20m deep. Almost vertical sides form a flat base that slopes down from SW to NE.
488	Pit		666 667	Sub-rectangular pit with rounded corners. Measured 1.06m NW-SE by 0.86m NE-SW with a maximum depth of 0.18m. Gradual slope to sides and flat base.
490	Pit (Modern)		658	Rectangular modern pit with sharp corners. Measured 0.78m E-W by 0.30m deep. Vertical edges except to SE, which was less steep.
491	Fill	480		Moderately loose mid greyish-brown sandy silt with occasional small stones (<8cm). Only fill of plough furrow (480).
495	Posthole		644	Oval posthole remnant measuring 0.18 NE-SW by 0.14 NW-SE with a maximum depth of 0.17m. Almost vertical sides and flat base.
496	Posthole		643	Oval posthole remnant measuring 0.40m NE-SW by 0.24m NW-SE with a maximum depth of 0.11m. Gradually sloping sides form concave base.
497	Pit (Modern)		627 631	Sub-rectangular pit with rounded corners. Measured 0.98 by 0.64m with a maximum depth of 0.29m. Almost vertical sides form a concave base.
498	Plough Scar			Very loose unconsolidated mid grey silt with occasional charcoal flecking and sub-angular stones. Measured 0.50m N-S by 0.20m E-W with a maximum depth of 0.10m.
499	Plough Scar			Very loose unconsolidated mid grey silt with occasional charcoal flecking and sub-angular stones. Measured 0.26m N-S by 0.26m E-W with a maximum depth of 0.07m.
500	Plough Scar			Very loose unconsolidated mid grey silt with occasional charcoal flecking. Measured 0.18m N-S by 0.12m E-W with a maximum depth of 0.02m.
502	Posthole		632	Oval shaped posthole, which measured 0.36m NW-SE by 0.28m NE-SW and 0.13m deep. Vertical sides except SE, which slopes gradually. Concave base.
511	Fill	337		Compact grey-brown sandy silt with moderate small stone inclusions. Only fill of posthole (337).
513	Pit		703	Truncated sub-oval pit measuring 0.73m E-W by 0.50m N-S with a maximum depth of 0.25m. Gradual slope to sides, with concave base sloping down to E. Orientated along an E-W axis.
518	Fill	630		Light-brown sandy silt of firm to medium compaction. Moderate amounts of stone (<130mm) inclusions. Only fill of modern pit (630).



No.	Type	Fill of	Filled By	Description
519	Fill	521		Grey to dark brown sandy silt of medium compaction. Occasional charcoal flecks. Measured 0.45m E-W by 0.60m N-S by 0.05m deep. Middle fill of pit remnant (521).
0520	Fill	521		Loose yellow to pale brown silt with very occasional clay and patches of decayed stone. Measured 0.10m in diameter by 0.08m deep. Possible stakehole 'shadow'.
521	Pit		334 519 520 522	Irregularly shaped pit remnant with rounded corners. Maximum dimensions of 1m E-W by 0.70m N-S by 0.25m deep. Gently sloping sides to SW and SE steeper to NE and NORTW. Flat parallelogram shaped base.
522	Fill	521		Loose light red-brown sandy silt with occasional small pebbles, decayed stone inclusions. Measured 0.68m E-W by 0.60m N-S by 0.04m deep. Basal fill of pit remnant (521). Probably redeposited natural.
526	Pit		650 651 652 653 656	Sub-rectangular pit with rounded corners. Measured 2.76m NW-SE by 0.40m deep. Gradually sloping sides form uneven base, which was deepest at the centre.
542	Pit		698 699 700 701 702	Sub-triangular pit of unknown date or function. Rounded corners and gradually sloping sides form an irregular flat base. Measured 2.34m E-W by 1.84m N-S by 0.31m maximum depth.
543	Fill	358		Compact dark brown sandy silt with frequent small and medium sized stones (<5mm). Only fill of posthole (358).
546	Fill	361		Compact dark grey sandy silt with occasional small pebbles and charcoal flecks. Only fill of posthole remnant (361).
547	n/a	n/a	n/a	VOID
548	Fill	360		Compact dark brownish-grey sandy silt with moderate pebble inclusions (1-2cm). Only fill of pit remnant (360)
550	Pit (Modern)		350	Oval shaped pit with rounded corners measuring 1.1m E-W by 0.76m N-S by 0.33m deep. Steep sides, almost vertical in places form a concave base.
551	Fill	357		Rather compact light to dark grey layer of ash, with up to 20% medium sized stones (4-6mm) and frequent charcoal pieces. Composition of fill was approximately 9:1 ash to sandy silt. Maximum thickness was 0.08m. Initial fill of pit (357).
552	Fill	357		Loose brown sandy silt with up to 40% charcoal. Thin layer around upper edge of pit (357). Maximum depth of 0.04m.
553	Fill	357		Final fill of pit (357). Compact mainly mid brown, but mottles grey and yellow, sandy silt with 20% medium sized stones (4-6mm) and 20% charcoal and ash mix. Maximum thickness of the layer was 0.24m.
554	Fill	357		Rather compact dark grey sandy silt with up to 40% charcoal content. Initial fill around upper edge of pit (357).
555	Fill	369		Unconsolidated friable mid grey silt fill with occasional charcoal inclusions. Upper fill of posthole (369). Maximum dimensions 0.21m NW-SE by 0.24m NE-SW by 0.12m deep.
556	n/a	n/a	n/a	VOID
557	Fill	367		Unconsolidated friable light to mid grey slightly sandy silt with occasional sub-angular small stone inclusions (<30mm). Only fill of pit (367).
558	n/a	n/a	n/a	Void

No.	Type	Fill of	Filled By	Description
559	Pit		335 562	Elongated linear cut with rounded corners. Measured 1.44m NE-SW by 0.56m NW-SE with a maximum depth of 0.22m. Gradual slope to the sides with a flat base, sloping slightly to SW.
560	Fill	463		Friable mid grey-brown sandy silt with occasional small stone inclusions and charcoal pieces (<20mm). Only fill of posthole remnant (463).
561	Fill	371		Loose mid -brown sandy silt with occasional flecks of charcoal and moderate inclusions of large sub-angular stones (<0.20m). Only fill of possible field clearance pit (371).
562	Fill	559		Small black deposit of charcoals within fill (355). Edges blur with surrounding fill, difficult to accurately measure dimensions.
563	Fill	357		Rather loose dark black sandy silt (20%) and charcoal (80%) second fill of pit (357). Maximum depth of 0.06m.
564	Fill	369		Unconsolidated friable mid grey fine silt fill with very occasional charcoal inclusions. Lower fill of posthole (369). Maximum dimension of 0.18m in diameter by 0.08m deep.
565	Fill	566		Loose dark brown sandy silt with frequent fine gravels and small pebble inclusions and moderate amounts of charcoal flecking. Only fill of pit (566).
566	Pit		565	Sub-circular pit remnant measuring 0.70m NW-SE by 0.70m NE-SW with a maximum depth of 0.27m. Gradually sloped sides form an uneven concave base. Truncated by adjacent posthole (369).
567	Fill	397		Loose medium brown sandy silt with frequent inclusions of stones (2-13cm). Measured 0.30m NW-SE by 0.46m NE-SW by 0.10m thick. Upper fill of modern pit (397).
568	Fill	398		Loose medium brown-grey sandy silt with frequent inclusions of stones (1-10cm). Measured 0.52m NE-SW by 0.34m NW-SE by 0.18m thick. Only fill of pit (398).
569	Fill	397		Friable orange-brown sandy silt with frequent inclusions of stones (1-5cm). Measured 0.42m NW-SE by 0.50m NE-SW by 0.12m deep. Lower fill of modern pit (397).
570	Fill	572		Friable very dark brown-grey sandy silt with occasional lumps of charcoal (3-4cm) and moderate flakes of charcoal. Also occasional small stone inclusions (<5cm). Only fill of hearth (572).
571	Fill	396		Loose medium brown sandy silt with frequent stone inclusions (1-12cm). Measured 1.40m N-S by 0.68m E-W by 0.13m thick. Only fill of pit (396).
572	Hearth		570	Sub-circular hearth measuring 1.05m in diameter and 0.22m deep. Gradually sloping sides form a concave base. Truncated by (396) (397) (398). May be associated with (396).
573	Fill	357		Rather compact layer of mid grey ash with c.10% sandy silt and frequent small charcoal fragments. Maximum thickness of 0.05m.
574	Fill	576		Rather compact light yellow brown sandy silt with 40% small and medium sized stones (2-6mm). Maximum depth of 0.26m. Upper fill of pit (576).
575	Fill	576		Compact dark grey sandy silt with 80% ash-like content. Maximum thickness of 0.09m. Basal fill of pit (576).

No.	Type	Fill of	Filled By	Description
576	Pit		574 575	Roughly kidney-shaped pit at base of pit (357). Vertical sides except to SE, which slope gradually form a virtually flat base sloping slightly to the S. Measured 0.49m NE-SW by 1.06m NW-SE with a maximum depth of 0.35m. Much truncated by (357).
577	Fill	420		Compact dark grey mottled sandy silt with occasional pebbles. Only fill of posthole (420).
578	Fill	366		Firm light to mid brown sandy silt with moderate charcoal flecks and frequent inclusions of sub-angular stones (<90mm). Only fill of pit (366).
579	Pit		587	Circular pit remnant measuring 0.70m N-S by 0.44m E-W with a maximum depth of 0.28m. Gradually sloping sides form a concave base.
580	Fill	423		Loose dark grey silt fill with no inclusions. Only fill of pit (423).
581	Fill	417		Compact dark grey sandy silt with no inclusions. Only fill of posthole (417).
582	Fill	433		Moderately compact mid greyish-brown sandy silt with frequent charcoal flecks and occasional charcoal pieces with moderate inclusions of pebble-sized stones. Only fill of posthole remnant (433).
583	Posthole		363	Elongated oval shape curving slightly from SE to N. Measured 0.62m N-S by 0.17m E-W by 0.13m deep. Steep vertical sides except to N where they slope gradually. Concave base, which undulates slightly. Overhanging top suggests posthole for post at low angle to ground.
587	Fill	579		Compact dark grey sandy silt with no inclusions. Only fill of pit remnant (579).
588	Fill	372		Moderately compact light grey ash layer with some clay inclusions. Measure 1.03m NW-SE by 0.08m deep. Thin deposit of ash above (591).
589	Fill	372		Friable grey-brown silty sand with occasional small stone inclusions measuring 1.3m NW-SE by 0.13m thick. Layer of redeposited natural.
590	Fill	372		Moderately compact orange mottle silty sand with occasional stone inclusions. Measured 0.85m NW-SE by 0.06m deep.
591	Fill	372		Moderately compact black brown humic layer with no inclusions. Measured 3.1m NW-SE by 0.10m maximum depth. Basal fill of pit (372).
592	Fill	372		Moderately compact brown-grey sandy silt with occasional stone inclusions measuring 1.25m NW-SE by 0.10m deep. Fill of pit (372).
593	Fill	372		Moderately compact orange layer of redeposited natural stony sand. Measured 1.50m NW-SE by 0.12m deep.
594	Fill	372		Moderately compact dark grey-brown sandy silt with occasional small stones measuring 0.95m NW-SE by 0.09m thick.
595	Fill	372		Compact mid brown sandy silt with occasional charcoal flecks measuring 0.80m NW-SE by 0.06m deep.
596	Fill	372		Moderately compact black brown humic silty fill of pit (372). Measured 0.21 by 0.02m thick. Very similar to (591) and may be redeposited same.
597	Fill	372		Moderately compact mid brown sandy silt with occasional small stone inclusions. Measured 0.65m NW-SE by 0.10m thick.

No.	Type	Fill of	Filled By	Description
598	Fill	372		Moderately compact light grey ash layer with some clay inclusions. Measure 0.10m NW-SE by 0.05m deep. Thin deposit of ash above (591).
599	Fill	372		Compact grey-brown sandy (50%) silt (50%) with no inclusions. Measured 0.75m NW-SE by 0.10m thick. Over-cut natural to NW of pit.
600	Fill	372		Firm grey-brown sandy silt with occasional charcoal inclusions measuring 0.80m NW-SE by 0.09m thick. Upper fill to NW of pit (372).
601	Fill	372		Moderately compact grey-brown sandy silt with occasional small stone inclusions measuring 1.4m NW-SE by 0.10m thick.
602	Fill	372		Moderately compact light brown to orange silty sand deposit within (591). Redeposited natural measuring 0.30m NW-SE by 0.08m thick.
603	Fill	435		Loose purplish-brown sandy silt with dark black patches. Frequent charcoal flecks and pieces with moderate inclusions of pebbles and gravel. Only fill of posthole (435).
605	Fill	467		Friable mid orange-brown sandy silt with frequent angular pebbles and occasional sub-angular stones (<17cm). Occasional charcoal flecks and pieces (<2cm). Only fill of modern pit (467).
606	Fill	444		Loose mid greyish-brown sandy silt with moderate pebble and gravel inclusions. Frequent inclusions of broken stone and moderate charcoal flecking. Only fill of pit remnant (444).
608	Fill	400		Deposit of carbonised wood in the E corner of fire pit (400). Probable 'use' deposit does not appear to have been structural.
609	Fill	576		Unconsolidated dark brown sandy silt with 40% charcoal and 20% small stones. Maximum depth of 0.10m. Middle fill of pit (576).
610	Fill	396		Friable orange-brown grey sandy silt with occasional small stone inclusions (<5cm). Measured 1.02m E-W by 0.60m N-S with a maximum thickness of 0.13m. Occupation layer cut by pits (396), (397) and (398).
611	Fill	426		Friable greyish-brown sandy silt with occasional sub-angular stones (<5cm). Only fill of posthole (426).
612	Fill	427		Friable whitish-grey sandy silt with no inclusions. Only fill of posthole (427).
613	Fill	428		Friable greyish-brown sandy silt with no inclusions. Only fill of posthole (428).
614	Fill	429		Friable greyish-brown sandy silt with no inclusions. Only fill of posthole (649).
615	Fill	430		Friable greyish-brown sandy silt with occasional flecks of charcoal. Only fill of posthole (430).
617	Posthole		618	Sub-circular posthole remnant, which measured 0.20m in diameter with a depth of 0.08m. Part of a series of postholes (426), (427), (428), (429), (430), (617) and postpipe (649).
618	Fill	617		Friable greyish-brown sandy silt with no inclusions. Only fill of posthole (617).
619	Fill	441		Loose mid brown sandy silt with moderate charcoal flecking and pebble inclusions. Only fill of posthole (441).
620	Pit		640 641 642 661	Irregular shape in plan, but with rounded corners. Measured 0.97m NW-SE by 0.98m NE-SW by 0.24m deep. Gradually sloped sides form stepped level base.

No.	Type	Fill of	Filled By	Description
625	Fill	450		Loose mid brown sandy silt with frequent gravel and moderate pebble inclusions. Moderate charcoal flecking and occasional charcoal pieces. Only fill of posthole remnant (450).
627	Fill	497		Compact dark brown sandy silt with small and medium sized stones and up to 30% charcoal pieces. Measured 0.65m NW-SE by 0.14m deep. Upper fill of modern pit (497).
628	Fill	372		Loose light brown sandy silt with occasional stone inclusions, measuring 0.30m deep by 0.80m NW-SE.
629	Fill	372		Moderately compact yellow-grey silty sand with no inclusions. Measured 0.45m NW-SE by 0.15m deep.
630	Pit (Modern)		353	Sub-circular pit with rounded corners. Measured 1.20m N-S by 0.88m E-W by 0.4m deep. Steep sides, almost vertical, form an uneven but level base.
631	Fill	497		Loose orange and dark brown sandy silt measuring 0.60m NW-SE by 0.20m deep. Lower fill of modern pit (497).
632	Fill	502		Compact dark brown sandy silt with 10% small stone inclusions and 10% charcoal. Only fill of posthole (502).
635	Posthole		654	Oval shaped posthole remnant measuring 0.62m E-W by 0.36m N-S by 0.26m deep. Almost vertical sides form a concave base.
636	Posthole		669	Sub-circular posthole measuring 0.22m NW-SE by 0.23m NE-SW by 0.26m deep. Almost vertical sides form a concave base. Associated with (672).
638	Fill	429		Friable reddish-brown sandy silt with occasional stone inclusions (1-8cm). Fill of posthole (429), possible packing fill surrounding postpipe (649).
639	Fill	433		Moderately compact mid brown sandy silt with frequent charcoal flecks, moderate charcoal pieces and occasional piece of decayed stone. Fill of plough furrow (433).
640	Fill	620		Moderately compact light orange sandy silt with occasional small stone and pebble inclusions. Measured 0.57m in diameter by 0.16m thick. Intentionally redeposited natural subsoil. Upper final fill of pit (620).
641	Fill	620		Moderately compact mid to dark grey sandy silt with occasional pebbles and moderate charcoal inclusions. Extends across feature, measuring 0.97m in diameter by up to 0.10m thick. Secondary fill of pit (620).
642	Fill	620		Moderately compact black silty charcoal deposit along NE edge of pit. Measured 0.20 by 0.06m thick.
643	Fill	496		Compact dark brown sandy silt with 10% small stones and 20% small charcoal pieces. Only fill of posthole (496).
644	Fill	495		Compact dark brown sandy silt with 20% small charcoal pieces. Only fill of posthole (495).
646	Fill	371		Mid-firm grey sandy silt with occasional small stone inclusions (<30mm) and considerable quantities of an ash like deposit. Upper fill of pit (371). Possibly disturbed by stone movement during clearance. Measured 0.60m N-S by 0.23m E-W by 0.09m deep.
647	Fill	371		Loose mid brown sandy silt with occasional small stone inclusions (<20mm). Middle fill of pit (371). Measured 0.55m N-S by 0.25m E-W with a maximum depth of 0.10m

No.	Type	Fill of	Filled By	Description
648	Fill	371		Mid-firm light brown sandy silt with frequent stone inclusions (<130mm). Measured 0.60m N-S by 0.35m E-W with a maximum depth of 0.14m. Lower fill of pit (371).
649	Postpipe		638	Sub-circular postpipe measuring 0.30m in diameter by 0.13m deep. Steep sides and a concave base.
650	Fill	526		Compact light grey silt with occasional charcoal inclusion. Measured 1.6m NW-SE by 0.28m deep. Dumped fill of pit (526).
651	Fill	526		Compact dark brown sandy silt with no inclusions. Measured 0.60m NW-SE by 0.07m deep in section. Dumped fill of pit (526). Within fill (653).
652	Fill	526		Compact dark brown sandy silt with no inclusions. Measured 0.95m NW-SE by 0.09m deep in section. Naturally accumulated fill of pit (526).
653	Fill	526		Compact dark orange-brown sandy silt with occasional pebbles and charcoal flecks. Measured 1.10m NW-SE by 0.35m deep in section. Dumped fill of pit (526).
654	Fill	635		Moderately compact sandy silt with occasional small stone inclusions. Frequent charcoal flecks and pieces. There are also moderate amounts decayed stones. Only fill of posthole (635).
656	Deposit	526		Thin layer of redeposited natural covering 30% of pit (526). Measured 1.24m NW-SE by 0.14m deep in section. Final fill of feature.
658	Fill	490		Compact dark brown sandy silt with 20% stones and 5% charcoal. Only fill of modern pit (490).
661	Fill	620		Moderately compact mid to dark grey sandy silt with occasional pebble sized inclusions and charcoal fragments. Earliest sedimentation of the pit. Probable natural accumulation at base of pit (620).
662	Fill	447		Loose brown-grey sandy silt with frequent stone inclusions (3-25cm) and occasional charcoal flakes. Mix of topsoil and subsoil. Fill of plough furrow (447).
664	Fill	431		Moderately compact greyish-brown sandy silt with occasional fragments of manganese. Only fill of pit remnant (431).
666	Fill	488		Compact black layer of burnt wood. Measured 1.04m NW-SE by 0.12m maximum depth. Upper layer of pit (488).
667	Fill	488		Compact medium grey sandy silt with frequent medium stone inclusions (<20cm). Measured 1.20 NW-SE by 0.03m thick in section. Lower basal fill of pit (488).
669	Fill	636		Moderately compact sandy silt with moderate stone inclusions, some of which may be packing stones. Frequent charcoal flecking and pieces as well as gravels and flint fragments. Only fill of posthole (636).
672	Pit		673	Triangular cut adjacent to posthole (636). Measured 0.32m NW-SE by 0.13m to 0.33m NE-SW with a depth of 0.16m. Vertical sides except to SW, which slopes gently. Part of structure of posthole.
673	Fill	672		Mid-brown sandy silt with frequent gravel and moderate stone inclusions. Moderate amounts of charcoal flecks with occasional pieces. Only fill of small pit (672).

No.	Type	Fill of	Filled By	Description
675	Field Drain		676	Linear drainage cut, measuring c.20m NE-SW by 1.20m NW-SE by 0.60 to 0.70m deep. Traversed the northern end of site, NE-SW limit uncertain. Vertical sides and flat base sloping down to NE to allow flow of water. Orientated along NE-SW axis.
676	Fill	675		Loose grey mix of stones and silty sand (80% stones). Stones of various sizes from small to large cobbles and medium to large sub-angular stones. Others are rounded and broken all seem to be limestone. Only fill of drain (675).
679	Pit (Modern)		680	Large sub-circular sump measuring 1.65m in diameter and 0.50m deep. Sides slope gradually base was flat. Drainage sump.
680	Fill	679		Compact mid to dark grey mix of stones (65%) and sand (35%). Variety of stones in both shape and size. NW end has a higher concentration of smaller pebbles.
681	n/a	n/a	n/a	VOID
682	Pit		683	Oval pit with rounded corners. Gradually sloped sides form a concave base. Measured 1.71m N-S by 1.10m E-W by 0.24m deep.
683	Fill	682		Compact dark brown sandy silt with 20% charcoal and 40% large stones.
684	Posthole		685	Oval posthole remnant with vertical sides except to SE where they are more gradual. Measured 0.44m N-S by 0.35m E-W with a maximum depth of 0.18m.
685	Fill	684		Compact dark brown sandy silt with 5% small stones and 5% charcoal. Only fill of posthole (684).
686	Posthole		687	Circular posthole with vertical sides, except NW, which slopes gradually. Measured 0.28m NE-SW by 0.32m NW-SE by 0.16m deep.
687	Fill	686		Compact dark brown and light orange sandy silt with no inclusions. Only fill of posthole (686).
692	Pit (Modern)		693	Circular pit measuring 0.60m in diameter by 0.40m deep. Steep sides form a concave base. Postdates field drainage (675).
693	Fill	692		Loose mid grey silty sand with occasional pebble sized inclusions. Only fill of modern pit (692).
694	Pit (Modern)		695	Circular pit measuring 0.90m in diameter by 0.60m deep. Steep to gradual sides form a concave base. Postdates field drain (675).
695	Fill	694		Loose mid grey silty sand with occasional small to large cobbles and small stones. Only fill of modern pit (694).
696	Pit (Modern)		697	Oval shaped pit 0.70m in diameter by 0.40m deep. Sides are steep except to SE where they are more gradual. Flat base.
697	Fill	696		Moderately compact dark brown sandy silt with occasional pebbles and small stone inclusions. Only fill of modern pit (696).
698	Fill	542		Friable light reddish-brown sandy silt with moderate stone inclusions (1-9cm). Measured 1.15m E-W by 0.12m deep in section. Naturally accumulated fill of pit (542).
699	Fill	542		Friable dark brown sandy silt (60%) and carbon (40%) with occasional stone inclusions (1-5cm). Measured 1.05m E-W by 0.09m deep in section. Dumped fill of pit (542).
700	Fill	542		Friable dark brown sandy silt with moderate charcoal flecks and moderate stone (1-10cm) inclusions. Measured 2.34m E-W by 0.24m deep in section. Dumped fill of pit (542).

No.	Type	Fill of	Filled By	Description
701	Fill	542		Friable brown sandy silt with frequent carbon flecks and occasional stone (1-6cm) inclusions. Measured 0.60m ENE-SSW by 0.06m in section. Naturally accumulated fill of pit (542).
702	Fill	542		Friable brown sandy silt with occasional stone (1-6cm) and occasional carbon flecks. Measured 0.80m ENE-SSW by 0.11m deep in section. Naturally accumulated fill of pit (542).
703	Fill	513		Friable brown sandy silt with occasional stones (1-8cm) and occasional charcoal flecks. Naturally accumulated fill of pit.
704	Pit		705	Almost circular pit with gradually sloped sides forming an uneven base. Measured 1m NE-SW by 0.80m NW-SE with a maximum depth of 0.30m. Small posthole (753) cuts through base of pit.
705	Fill	704		Compact light grey silty clay with frequent medium sized stones (<10mm). Only fill of pit (704) and posthole (753).
708	Fill	709		Moderately compact dark brown-black sandy silt with moderate inclusions of charcoal and large pieces of cremated human bones and charcoal. Measured 0.72m N-S by 0.60m E-W with a maximum depth of 0.24m. Only fill of pit (709).
709	Cremation Pit		708 754	Irregularly shaped pit with rounded corners. Measured 0.72m N-S by 0.60m E-W with a maximum depth of 0.24m. Sides are steep and form an irregularly shaped but flat base.
710	Pit		718	Sub-circular pit measuring 1.40m in diameter by 0.30m deep. Gradual slope to sides forms irregular flattish base. Pit was of unknown function.
711	Pit		772	Elongated oval pit remnant measuring 1.2m E-W by 1.00m N-S with a maximum depth of 0.40m. Gradual slope to sides forms a concave base.
712	Pit		774	Oval pit remnant measuring 0.98m E-W by 0.80m N-S with a maximum depth of 0.27m. Gentle slope to SE side but unknown to NW due to truncation by pit (713). Irregularly shaped concave base. Also cut to SE by pit (711).
713	Pit		773	Sub-rectangular pit with rounded corners. Measured 0.64m NW-SE by 0.50m NE-SW with a maximum depth of 0.20m. Almost vertical side to NW, less so to NE and SW. Gradual slope to SE side. Level base. Cuts pit (712).
714	Cremation Pit		744	Oval pit measuring 0.39m NE-SW by 0.60m NW-SE with a maximum depth of 0.11m. Steep slopes except to SE where it was almost vertical. Base slopes down from NW-SE, but with dip in NW corner. Possible cremation pit
717	Trench (Gully)		721 722 755	L'-shaped gully measuring >2.4m (1.84m E-W + 0.60m S-N) total length by up to 0.56m wide with a maximum depth of 0.20m. Sides slope gradually to a variable base, flat at some points concave at others. Cut to N by plough furrow (758).
718	Fill	710		Friable brown sandy silt with frequent stones (1-30cm) and occasional carbon flecks. Possibly a dumped fill, only fill of pit (710).
719	Plough Furrow		775	Elongated linear cut with rounded corners. Measured 2.23m N-S by up to 0.70m E-W by 0.17m deep. Gradual slope to sides. Irregular base was uneven but generally level. Orientated along N-S axis.



No.	Type	Fill of	Filled By	Description
721	Fill	717		Friable blackish-brown sandy silt with frequent charcoal inclusions. Measured 0.95m E-W with a maximum depth of 0.15m Upper fill in SW portion of gully (717).
722	Fill	717		Friable grey-brown sandy silt with very occasional sherds of pottery. Maximum length 2.8 by 0.25m deep. Lower fill of gully (717), found along entire length.
725	Pit		768 769	Sub-oval pit measured 2.20m NW-SE by 1.70m NE-SW by 0.45m deep. Gradually sloping sides form an irregular almost level base, which slope down slightly to SE.
726	Pit		757	Sub-rectangular pit remnant with rounded corners. Measured 3.42m NW-SE by 1.48m NE-SW with a maximum depth of 0.06m. Gradual slope to sides form a level base sloping down to the SW.
728	Posthole		733	Sub-circular posthole remnant measuring 0.30m NW-SE by 0.33m NE-SW with a maximum depth of 0.15m. Sides slope steeply to a flat circular base.
729	Pit		734	Circular pit remnant measuring 0.66m NE-SW by 0.60m NW-SE with a maximum depth of 0.10m. Sides almost vertical to S-SW-W. Gradual slope elsewhere. Base was flat and level.
730	Plough Furrow		730A	Linear feature measuring 3.34m N-S by 0.32m E-W with a maximum depth of 0.08m. Gradually sloping sides. Irregular base was uneven but generally level.
730A	Fill	730		Loose brown sandy silt with moderate inclusions of stones (2-10cm). Mix of topsoil and subsoil, fill of plough furrow (730).
731	Pit		756	Sub-rectangular pit remnant with rounded corners. Measured 2.38m NW-SE by 0.90m NE-SW with a maximum depth of 0.10m. Gradual slope to sides form a level base sloping down to the SE. Cuts (757), fill of pit (726). Cuts base of pit.
732	Boundary Ditch		763 764 765	Section of linear boundary ditch measuring 4.30m E-W by up to 1.50m N-S with a maximum depth of 0.13m Sides slope quite steeply and break to a relatively flat base. Orientated along an E-W axis. Central portion of ditch (1052).
733	Fill	728		Compact dark grey sandy silt with occasional stone inclusions. Only fill of posthole remnant (728).
734	Fill	729		Loose dark grey sandy silt with no inclusions. Only fill of pit (729). Probable naturally accumulated fill.
735	Posthole		750	Semi-circular in plan with sharp corners. Vertical sides to N, concave elsewhere. Measured 0.22m N-S by 0.22m E-W by 0.08m deep. Posthole remnant associated with cremation pit (709) to NW.
736	Pit		762	Sub-oval pit measuring 1.2m NE-SW by 1.10m NW-SE by 0.30m deep. Sharp slope to sides at NW and SE, gradual slope to SW and NE. Base was irregular but almost level.
737	Pit (Modern)		767	Sub-circular pit remnant measuring 0.48m NW-SE by 0.38m NE-SW by 0.12m deep. Concave sides form an irregularly shaped but level base.
739	Posthole		761	Circular posthole measuring 0.15m in diameter by 0.20m deep. Vertical sides NE and SW, almost vertical elsewhere. Base was concave. Vertical inclination to posthole.
744	Fill	714		Compact dark black and brown sandy silt with up to 50% charcoal and frequent stone inclusions. Only fill of pit (714). If bone was human, this maybe a cremation pit.

No.	Type	Fill of	Filled By	Description
747	Cremation Pit		754 748	Sub-circular pit with rounded corners measuring 0.72m N-S by 0.90m E-W with a maximum depth of 0.33m. Steep sides becoming gradual to base except to NE where steep to base. Concave base.
748	Fill	747		Slightly compact light grey to brown sandy silt with frequent medium stone inclusion (1-12cm), occasional charcoal pieces and moderate deposits of ash. Upper fill of pit (747) measuring 0.90m E-W by 0.72m N-S with a maximum thickness of 0.15m.
749	Pit		760 785	Elongated oval shaped pit with squared corners measuring 1.44m E-W by 0.76m N-S by 0.34m deep. Almost vertical sides except to E where they slope gradually and form a stepped side. Base was almost flat, a bit convex.
750	Fill	735		Compact dark brown sandy silt with 20% charcoal but no inclusions. Only fill of posthole (735).
751	Posthole		752	Sub-circular posthole remnant measuring 0.32m NE-SW by 0.30m NW-SE by 0.10m deep. Sides are vertical to S-SW-W-NW. Sharp slope to N-SW-SE. Level base.
752	Fill	751		Moderately compact black silt with occasional patches of redeposited subsoil. Only fill of posthole (750).
753	Posthole		705	Circular posthole cut through base of pit (704). Measured 0.18m in diameter and was 0.21m deep. Gradually sloping sides form level circular base.
754	Fill	747		Rather compact dark brown mottled black sandy silt with 60% charcoal and occasional large stones. Extended to 0.71m E-W by 0.48m N-S by 0.19m thick. Lower fill of pit (747).
755	Fill	717		Friable black brown sandy silt with frequent charcoal inclusions. Measured 0.30m in diameter with a depth of 0.14m. One of two upper fills in gully (717).
756	Fill	731		Loose dark grey-black sandy silt with 20% decayed stone and small sub-angular stones. Only fill of pit remnant (731).
757	Fill	726		Loose mid brown to grey sandy silt with occasional sub-angular stones. Only fill of pit remnant (726). Cut by pit (731).
758	Plough Furrow		759	Elongated linear plough furrow with rounded corners, measuring 5.75m N-S by 0.30m E-W (max) by 0.13m deep. Gradually sloping sides with a concave base. Orientated along a N-S axis. Ground slopes down to SE.
759	Fill	758		Friable grey-brown sandy silt with occasional small stone inclusions and charcoal flecks to S. Suggests material has been ploughed out of gully (717). Only fill of furrow (758).
760	Fill	749		Slightly compact light grey-brown sandy silt with frequent medium stones and occasional small charcoal pieces with moderate amounts of ash. Extended to 1.32m E-W by 0.76m N-S by 0.18m deep. Identical to (748). Upper fill of pit (749).
761	Fill	739		Moderately compact grey-brown sandy silt with no inclusions. Only fill of posthole (739).
762	Fill	736		Moderately compact dark brown silt with frequent stone inclusions (2-20cm). Only fill of pit (736).
763	Fill	732		Moderately compact dark brown sandy silt with occasional cobbles and small stones. Upper fill of boundary ditch (732). Maximum depth of 0.14m. Cremated bone found in fill.

No.	Type	Fill of	Filled By	Description
764	Fill	732		Moderately compact black charcoal and sandy silt with no inclusions. Measured 0.66m N-S by up to 0.5m deep. Thin secondary fill of boundary ditch (732).
765	Fill	732		Moderately compact light brown sandy silt with occasional pebbles inclusions. Measured 0.61m N-S and 0.08m thick. Basal fill of ditch (732).
767	Fill	737		Moderately compact mid brown sandy silt with frequent small stones. Only fill of pit (737). Modern pottery in fill indicated modern date for pit.
768	Fill	725		Friable brown sandy silt with frequent stones (1-45cm) and occasional carbon flecks. Measured 2.20m NW-SE by 1.70m NE-SW by 0.28m maximum thickness. Dumped upper fill of pit (725).
769	Fill	725		Friable light brown sandy silt with occasional stones (1-18cm) and occasional carbon flecks. Measured 1.80m NW-SE by 1.3m NE-SW by 0.12m deep. Lower naturally accumulated fill of pit (725).
770	Pit		771	Oval pit remnant measuring 0.64m N-S by 1.08m E-W with a maximum depth of 0.30m. Sides were almost vertical to N but more gradual elsewhere. Base was flat and level.
771	Fill	770		Moderately mid grey-brown sandy silt with occasional small stones. Only fill of pit remnant (770).
772	Fill	711		Friable brown-grey sandy silt with frequent inclusions of stones and pebbles (1-12cm). Only fill of pit (711).
773	Fill	713		Loose brown sandy silt with frequent inclusions of stones and pebbles (1-10cm). Only fill of (713).
774	Fill	712		Friable brown-grey sandy silt with frequent inclusions of stones and pebbles (1-12cm). Only fill of pit (712).
775	Fill	719		Loose brown sandy silt with moderate inclusions of stones (2-10cm). Mix of topsoil and subsoil, fill of plough furrow (719).
776	Pit		777	Large oval pit measuring 1.05m NW-SE by 0.93m NE-SW with a maximum depth of 0.35m. Steep concave sides break sharply to a concave base.
777	Fill	776		Loose mid brown silty sand (30%) large stones (70%) with moderate amounts of charcoal flecking and pieces. Patches of decayed stone. Only fill of pit (776).
781	Plough Furrow		782	Elongated linear cut measuring 3.4m N-S by 0.54m E-W with a maximum depth of 0.16m. Gradual slope to sides form level base. Orientated along a N-S axis.
782	Fill	781		Moderately compact mid grey-brown sandy silt with frequent angular pebbles and occasional chunks of charcoal (1-3cm). Also occasional inclusions of larger stones (1-10cm). Extended beyond cut of plough furrow (781), but that may be a result of machine clearance.
785	Fill	749		Moderately compact dark grey to black sandy silt with up to 40% charcoal and frequent small stone inclusions. Extended to 1.10m E-W by 0.50m N-S with a maximum depth of 0.15m. Lower fill of pit (749).

No.	Type	Fill of	Filled By	Description
786	Boundary Ditch		787	Linear ditch measuring >15 by 1.20 by 0.18m deep. Gradually sloping sides form a flat base following the slope of the ground. Shallow nature of feature would imply it has been much truncated. Part of same ditch as (788). Part of modern field boundary, removed during stripping.
787	Fill	786		Loose blackish-brown sandy silt with moderate inclusions of sub-angular stone (1-25cm). Only fill of ditch (786).
788	Boundary Ditch		789	Linear ditch measuring >15 by 1.20 by 0.18m deep. Gradually sloping sides form a flat base following the slope of the ground. Shallow nature of feature would imply it has been much truncated. Same ditch as (786). Part of modern field boundary, removed during stripping.
789	Fill	788		Loose blackish-brown sandy silt with moderate inclusions of sub-angular stone (1-25cm). Only fill of ditch (788).
790	Pit		791	Oval pit measuring 0.44m E-W by 0.26m N-S with a depth of 0.10m. Gradually sloping sides and flat base.
791	Fill	790		Rather compact dark brown sandy silt with moderate medium sized stone inclusions. Only fill of pit remnant (790).
792	Pit		793	Sub-circular pit at NE end of trench (794). Measured 1.0m NE-SW by 0.68m NW-SE with a maximum depth of 0.20m. Gradual slope to sides breaks to a concave base. Cut to NW by posthole (800).
793	Fill	792		Friable grey-brown sandy silt with frequent sub-rounded stones (1-25cm). Only fill of posthole (792).
794	Trench (Slot)		795	Linear trench with rounded corners to W but truncated by (792) to NE. Measured 3.82m E-W by 0.84m N-S with a maximum depth of 0.30m. Steep slope to sides to SE, less so to NW. Orientated along E-W axis.
795	Fill	794		Friable grey-brown sandy silt with frequent stone inclusions (1-25cm). Less stone in NE half. Measured 3.82m E-W by 0.84m N-S with a maximum depth of 0.30m. Only fill of trench (794).
796	Pit		797	Sub rectangular pit remnant with rounded corners. Measured 0.50m N-S by 0.44m E-W with a depth of 0.12m. Gradually sloping sides form a concave base.
797	Fill	796		Compact light grey-brown sandy silt with moderate small and medium sized stone inclusions. Only fill of pit remnant (796).
798	n/a	n/a	n/a	VOID duplicate.
799	n/a	n/a	n/a	VOID
800	Pit		801 803	Sub-circular pit remnant measuring 0.50m NW-SE by 0.60m NE-SW with a maximum depth of 0.08m. Gently sloping sides break to form a concave base. Cuts posthole (792).
801	Fill	800		Friable black brown sandy silt with occasional sub-rounded stones (1-10cm). Lower fill of pit remnant (800) measuring 0.45m NW-SE by 0.55m NE-SW with a maximum depth of 0.05m.
802	n/a	n/a	n/a	VOID duplicate.
803	Fill	800		Very loose dark greyish-brown sandy silt with frequent small stone inclusions (1-15cm). Measured 0.30m NW-SE by 0.30m NE-SW with a maximum thickness of 0.04m. Upper fill of pit remnant (800).

No.	Type	Fill of	Filled By	Description
804	Posthole		859	Sub-circular posthole remnant measuring 0.30m NW-SE by 0.28m NE-SW and 0.07m deep. Sides slope gradually to concave base.
805	Posthole		862	Sub-circular posthole remnant measuring 0.30m NW-SE by 0.29m NE-SW by up to 0.17m deep. Steep sides and concave base.
806	Posthole		888	Sub-circular posthole remnant measuring 0.18m NW-SE by 0.15m NE-SW with a maximum depth of 0.12m. Vertical sides except to W, which was more gradual. Base was dominated by a stone.
807	n/a	n/a	n/a	VOID
808	Posthole		836 817 821 816	Circular posthole remnant measuring 0.51 by 0.50m with a maximum depth of 0.25m. Steep sides to N, less so elsewhere, and an undulating base.
809	Trench (Palisade)		1015 1016	Linear palisade trench measuring 1.28m ENE-WSW by 0.40m NNW-SSE with a maximum depth of 0.20m. Possibly truncated to SE and NW. Possibly same as (820). Part of 'house' structure.
810	Pit		981	Circular pit remnant measuring 0.30m in diameter and 0.10m deep. Gradually sloping sides form concave base.
811	n/a	n/a	n/a	VOID
812	Pit		813	Irregularly shaped pit remnant with rounded corners, measuring 0.70m E-W by 0.40m N-S with a maximum depth of 0.15m. Gradual slope to sides form a concave base.
813	Fill	812		Compact mid grey-brown sandy silt with moderate small and medium sized stone inclusions. Only fill of pit remnant (812).
814	Plough Furrow		815	Linear plough furrow with rounded corners. Gradually sloping sides form a concave base. Measured 3.35m N-S by up to 0.35m E-W with a maximum depth of 0.15m. Orientated on a N-S axis.
815	Fill	814		Loose dark grey sandy silt with occasional burnt one inclusions and moderate small to medium sized stones (1-7cm). Only fill of plough furrow (814).
816	Fill	808		Friable dark brown-black sandy silt with frequent stones (2-11cm). Measured 0.44 by 0.40m and 0.10m deep. Uppermost fill of posthole (808).
817	Fill	836		Friable mid brown-grey sandy silt with moderate inclusions of small stone (1-3cm). Measured up to 0.15m thick by 0.40m diameter and 0.16m deep. Packing fill of postpipe (836).
818	Stone Socket		818A	Oval stone socket measuring 0.38 by 0.28m located to S of posthole (808). Has damaged part of posthole, due to removal of stone by machine. Steep sides to N, gradual to S. Non-archaeological.
818A	Fill	818		Friable light grey sandy silt with moderate stones (1-7cm). Only fill of stone socket (818).
819	Fill	820		Firm very dark grey-brown sandy silt with frequent stones (1-30cm) and carbon flecks. Moderate carbon lumps (1-8cm). Measured 1.53m NW-SE and 0.40m NE-SW. Maximum depth was 0.35m. 'Postpipe' fill of palisade trench (820).

No.	Type	Fill of	Filled By	Description
820	Trench (Palisade)		819 908 991 992 990 1008	Sub-linear palisade ditch with rounded corners. Measured 4.24m NW-SE by 0.60m NE-SW but northern 1.2m are only 0.30m NE-SW. Sides slope steeply to form a flattish base. Orientated NW-SE with northern 1.2m turning to NE slightly. Probably constituted western side of house structure. Possibly continued as (809). Packing deposits mainly to SW side, 'postpipe' deposits to NE side.
821	Fill	808 836		Friable dark grey-black silty sand with frequent small stone inclusions (1-8cm). Extended to 0.29 by 0.26m and 0.10m deep. Similar to (816) but sandier and more moist. Bottom fill of posthole (808).
822	Trench (Slot)		910 927	Irregular linear trench to E of (820). Measured 1.88m NE-SW by 0.40m NW-SE with a maximum depth of 0.21m. Steep slope to sides and an undulating base. May be part of internal divide to 'house' structure.
823	Posthole		909 923	Sub-oval pit measuring 0.55m NW-SE by 0.46m NE-SW with a maximum depth of 0.19m Steep sides slope down to flat base. Heavily truncated on SE side. May actually be two posthole remnants.
824	Pit		1003	Elongated oval pit remnant measuring 0.60m NW-SE by 0.30m NE-SW with a maximum depth of 0.20m. Steep sides form irregular undulating base. Orientated on NW-SE axis.
825	n/a	n/a	n/a	VOID
826	n/a	n/a	n/a	VOID
829	Pit (Modern)		878	Sub-circular possible modern pit remnant. Measured 0.60m in diameter with a maximum depth of 0.20m. Steep sides break to a level flat base. Appears to be modern, but was uncertain.
831	Pit		884	Sub-circular pit measuring 0.90m NE-SW by 0.90m NW-SE with a maximum depth of 0.30m. Steeply sloping sides break to a level flat base. Possible modern pit.
832	Posthole		863	Sub-circular posthole remnant measuring 0.55m NW-SE by 0.44m NE-SW with a maximum depth of 0.15m. Steep sides to NE and SW, gradual slope to NW and SE. Concave base. May be associated with (829) (835).
833	Plough Furrow		873	Linear plough furrow measuring >9m N-S by 0.45m E-W with a maximum depth of 0.20m. Irregular sides form a concave base sloping down to S. Orientated on a N-S axis.
834	Fill	835		Compact dark brown silty loam with frequent stones (1-15cm) possible remnants of post-packing. Only fill of posthole remnant (835).
835	Posthole		834	Sub-circular posthole remnant measuring 0.37m NW-SE by 0.42m NE-SW by 0.26m deep. Steep sides break to a flat base. Large stones to the NE side of pit may be remnants of post-packing.
836	Postpipe		817	Circular postpipe measuring up to 0.44m with a maximum depth of 0.19m. Almost vertical sides and inclination of axis. Base slopes from S-N.
838	Fill	957		Soft orange-mottled grey, silty sand with occasional charcoal inclusions. Measured 0.96m NE-SW by 0.52m NW-SE by 0.25m deep. Appears to be a mix of subsoil and (954), both of which are cut but pit (957).
839	n/a	n/a	n/a	VOID

No.	Type	Fill of	Filled By	Description
843	Posthole		871	Oval posthole remnant measuring 0.31m NW-SE by 0.26m E-S with a maximum depth of 0.12m. Gradually sloping sides form a concave base. Located to SW of 'house' structure (820).
846	Fill	864		Rather compact dark brown sandy silt with 20% charcoal. Only fill of pit (864).
847	Fill	860		Compact dark brown sandy silt with 20% small stones (1-4cm) and 10% charcoal. Measured 0.94m E-W by 0.58m N-S with a maximum depth of 0.22m. Located outside 'house' structure. Only fill of pit (860).
848	Pit (Post Med)		861	Oval pit remnant measuring 1.70m NW-SE by 0.59m NE-SW with a maximum depth of 0.50m Gradually sloping sides break to an irregular concave base. Clay pipe stem found within pit fill (861).
855	Plough Furrow		856	Linear plough furrow measuring 5.28m N-S by 0.44m E-W with a maximum depth of 0.13m. Irregular sides form a concave base sloping down to S. Orientated along a N-S axis. Partially removed to S.
856	Fill	855		Loose brown sandy silt with occasional rounded stones. Only fill of plough furrow (855).
857	Posthole		858	Sub-circular posthole remnant measuring 0.18m N-S by 0.14m E-W with a maximum depth of 0.13m. Concave sides and undulating base. One of a pair of postholes (857) (875).
858	Fill	857		Loose dark brown silt with frequent flecks of charcoal and occasional stone inclusions. Only fill of posthole (857).
859	Fill	804		Friable black sandy silt with occasional small stones (1-3cm) and carbon flecks. Only fill of posthole remnant (804).
860	Pit		847	Oval pit to W of 'house' structure. Measured 0.94m E-W by 0.58m N-S with a maximum depth of 0.22m. Steep sides and a concave base. May actually be 3 closely set postholes.
861	Fill	848		Firm black sandy silt with moderate stone occasional burnt stone inclusions. Only fill of post-medieval pit (848). Clay pipe stem found in fill.
862	Fill	805		Friable dark grey-black sandy silt with frequent stones (1-13m). Only fill of posthole remnant (805).
863	Fill	832		Soft grey-brown sandy silt with 15% stones and occasional charcoal flecking. Only fill of posthole remnant (832).
864	Pit		846	Oval pit remnant measuring 0.22 by 0.28m with a maximum depth of 0.15m Steep sides form a concave base. Located to SW of 'house structure (820).
866	Posthole		968 982	Oval posthole measuring 0.18m NW-SE by 0.25m NE-SW by 0.25m deep. Steep sides form a small round concave base. Cuts (969) and (911).
867	Trench (Slot)		919 920	Linear, but irregular width, with rounded corners. Measured 3.34m E-W by up to 1.01m N-S with a depth of 0.13m. Gradual slope to the sides breaks to an irregular undulating base. Orientated along an E-W axis. Cut by slot trench (917).
870	Pit		1009 1010	Irregularly shaped pit with rounded corners measuring 1.65m E-W by 0.85m N-S with a maximum depth of 0.45m. Gradual slope to sides except to W where it cuts (867). Base was irregular and slopes down slightly to W.

No.	Type	Fill of	Filled By	Description
871	Fill	843		Rather compact light grey mottled orange sandy silt with occasional small stone inclusions. Only fill of posthole remnant (843).
872	Fill	885		Compact dark brown to black sandy silt with occasional charcoal and small stone inclusions. Measured 0.80m NW-SE by 0.40m NE-SW by 0.18m thick. Upper fill of pit (885). May be the result of animal activity.
873	Fill	833		Loose grey-brown sandy silt with very occasional charcoal flecking and moderate small stone inclusions. Only fill of plough furrow (833).
875	Posthole		876	Sub-circular posthole remnant measuring 0.23m in diameter with a maximum depth of 0.27m. Concave sides form an undulating base. One of a pair of postholes (857) (875).
876	Fill	875		Loose dark brown, mottled grey, silty sand with moderate flecks of charcoal and occasional stones inclusions, some granite. Only fill of posthole remnant (875).
878	Fill	829		Compact light brown silty stone dumped fill of pit (829). Some of the stones are granite and measure up to 15cm. Only fill of pit.
879	Fill			Compact dark yellow to brown silt with a maximum depth of 0.12m. Lower fill of pit (885).
880	Pit		998 1000 1001	Sub-rectangular pit remnant with sharp corners to NW, NE and SE, rounded to SW. Measured 1.00m NW-SE by 1.10m NE-SW with a maximum depth of 0.30m. Gradual slope to SW, steep slopes elsewhere. Small triangular base to NE of pit. Slopes from SW-NE.
881	Pit		882 883	Linear pit remnant measuring 0.80m NW-SE by 1.10m NE-SW with a maximum depth of 0.24m May be a posthole of sorts. Associated with trench (794) and posthole (792).
882	Fill	881		Friable brown sandy silt with frequent sub-rounded and sub-angular stones (1-20cm). Maximum extent 0.80m NW-SE by 0.90m NE-SW by 0.15m deep. Upper fill of pit (881).
883	Fill	881		Moderately compact red-brown sandy silt with moderate sub-angular and sub-rounded stones (1-20cm). Maximum thickness was 0.18m. Main lower fill of pit (881).
884	Fill	831		Loose (surface) compact below dark brown to black sandy silt (50%) and stone (50%) dumped fill. Stones are sub-angular (1-15cm) some broken but smaller pebbles are a mix of rounded and angular. Only fill of possible modern pit (831).
885	Pit		872	Linear with rounded corners measuring 0.80m NW-SE by 0.50m NE-SW by 0.18m deep. Concave sides form an undulating base, which slopes slightly down to the SW.
886	Posthole		887	Irregularly shaped posthole remnant measuring 0.26m NW-SE by 0.17m NE-SW with a maximum depth of 0.04m. Gradual slope to sides forming flat base. Associated with (806).
887	Fill	886		Friable grey sandy silt with occasional small stone inclusions (1-6cm). Only fill of posthole remnant (886).
888	Fill	806		Friable dark grey sandy silt with occasional small stones (1-3cm) and very occasional charcoal flecks. Also occasional medium sized stones (10-12cm). Only fill of posthole remnant (806).



No.	Type	Fill of	Filled By	Description
889	Trench (Slot)		890 904	Linear slot trench with rounded corners measuring 1.52m E-W by 0.45m N-S with a maximum depth of 0.27m. Gradually sloping sides form a concave base, which undulates due to stones. Orientated along E-W axis. Cut by plough furrow (833).
890	Fill	889		Loose grey-brown sandy silt with occasional stones of different sizes. Main fill of slot trench (833). May be packing fill.
898	Pit (Modern)		946	Sub-circular pit remnant measuring 1.08m E-W by 0.98m N-S with a maximum depth of 0.44m. The sides are vertical to SE but steep to NW, NE and SW. Irregularly shaped level base.
900	Fill	794		Moderately compact red-brown sandy silt with frequent sub-angular and rounded stones (1-10cm). Maximum extent 0.15m deep by 0.30m NW-SE by 1.3m NE-SW. Packing fill of slot trench (794).
901	Fill	917		Compact dark brown sandy silt with 10% small and medium sized stones and 5% charcoal. Measured 0.96m E-W by 0.25m N-S with a depth of up to 0.15m. Upper fill of slot trench (917).
904	Fill	889		Loose grey silty sand with flecks of charcoal. Within fill (890).
905	Plough Furrow		965	Linear plough furrow measuring 4.54m N-S by generally 0.44m E-W but widening to 1.10m to S. Maximum depth of 0.10m. Sides slope gradually to linear base. As with other plough furrows it was orientated along a N-S axis.
906	Plough Furrow		951	Linear plough furrow measuring 2.40m N-S by generally 0.48m E-W with a maximum depth of 0.15m. Sides slope gradually to linear base. As with other plough furrows it was orientated along a N-S axis.
908	Fill	820		Firm brown sandy silt with occasional stones (1-12cm) and carbon flecks. Measured 1.94m NW-SE by up to 0.60m NE-SW with a maximum depth of 0.10m. Packing fill of palisade trench (820).
909	Fill	823		Firm black sandy silt with 5% angular packing stones (1-16cm) and 5% sub-angular stones (4-18cm). Occasional charcoal flecks. Uppermost fill of posthole (823). Extends 0.45m NW-SE by 0.42m NE-SW and to a depth of 0.15m.
910	Fill	822		Rather compact dark grey-black sandy silt with moderate small charcoal pieces, frequent small and medium stones (1-10cm). Measured 0.40m NE-SW by 0.36m NW-SE by 0.21m deep. Upper fill of trench (822).
911	Fill	945		Quite loose dark grey-black sandy silt with moderate small charcoal pieces with frequent small and medium stones (1-10cm). Measured 0.50m NE-SW by 0.40m NW-SE by 0.20m deep. Upper fill of posthole (945).
913	Pit (Modern)		922	Sub-rectangular pit, which measured 1.84m NW-SE by 1.0m NE-SW with a maximum depth of 0.43m. Sides slope gradually, some steeply to a multi-level base. Appears to be modern in date, possibly machine cut.
915	Plough Furrow		922	Linear plough furrow with rounded corners. Gradual slope to sides form a concave base. Measured 2.84m N-S by up to 0.40m E-W. Orientated on a N-S axis.
917	Trench (Slot)		901 918	Triangular cut with rounded corners, measuring 1.04m E-W by 0.58m N-S by 0.18m deep. Almost vertical sides break to a flat base orientated along a E-W axis. Cuts through pit (867).

No.	Type	Fill of	Filled By	Description
918	Fill	917		Compact dark brown sandy silt with 10% small charcoals. Measured 0.64m E-W by 0.30m N-S with a maximum depth of 0.18m. Lower fill of slot trench (917).
919	Fill	867		Compact mixed brown and orange sandy silt with frequent small stone inclusion. Measured 3.34m E-W by 0.50m N-S with a maximum depth of 0.10m. Lower fill of possible foundation trench (867).
920	Fill	867		Compact light grey-yellow silt measuring 1.40m E-W by 0.40m N-S with a depth of 0.15m. Upper fill of possible foundation trench (867).
922	Fill	913		Loose mid brown silty sand with frequent roots and stones (1-18cm). Only fill of modern pit (913).
923	Fill	823		Firm grey sandy silt with moderate amounts of stones (4-15cm) and occasional carbon flecks. Frequent small stone inclusions. Measured 0.55m NW-SE by 0.38m NE-SW and 0.27m deep. Lower fill of posthole (823).
924	Fill	925		Compact burnt red sandy silt located within the fill of plough furrow (906). Fill of pit (925).
925	Pit (Modern)		924	Irregularly shaped amorphous cut. Modern burning.
927	Fill	822		Compact dark grey-brown sandy silt with occasional charcoal pieces as well as small and medium stones (1-8cm). Measured 0.28m NE-SW by 0.30m NW-SE by 0.16m deep. Lower fill of trench (822).
928	Fill	945		Compact light brown-grey sandy silt with occasional small charcoal pieces and small stones. Lower fill of posthole (945). Measured 0.30m diameter by 0.20m deep.
929	Fill	915		Soft grey-brown sandy silt with occasional charcoal flecking. Only fill of plough furrow (915).
931	Pit		932	Sub-circular pit remnant measuring 0.65m E-W by 0.52m N-S with a maximum depth of 0.25m. The sides are concave from NW to NE and slope sharply from SW to SE. Base was concave.
932	Fill	931		Very soft grey-brown sandy silt with 15% stones and occasional charcoal flecking. Root activity has loosened the fill. Only fill of pit remnant (931).
934	Stakehole		935	Triangular stakehole with rounded corners, measuring 0.23m N-S by 0.19m E-W and 0.14m deep. Gradually sloping sides form pointed base. Located to W of posthole (823).
935	Fill	934		Firm black sandy silt with moderate angular stone inclusions. Only fill of stakehole (934).
936	Trench (Slot)		999	Irregularly shaped trench to NW of house structure (820). Measured 3.00m NE-SW by 1.1m NW-SE with a maximum depth of 0.20m. No regularity to sides or base. Cut by two postholes (943) and (941). Maybe be ploughed out trench.
937	Plough Furrow		938	Linear plough furrow with rounded corners. Gradual slope to sides form an irregular concave base. Measured 1.14m N-S by 0.30m E-W by 0.12m deep. Orientated on a N-S axis.
938	Fill	937		Loose mid brown sandy silt with occasional small to medium sized stone inclusions. Only fill of plough furrow (937).

No.	Type	Fill of	Filled By	Description
939	Posthole		971 972 973	Sub-circular posthole remnant measuring 0.42m E-W by 0.60m N-S by 0.25m deep. Steep sides to NW, less so to SE, although difficult to determine. Elongated concave base. Cuts through larger pit fill (977).
941	Posthole		961	Almost square posthole with sharp corners to NW. Measured 0.30m NE-SW by 0.30m NW-SE with a depth of 0.10m. Deeper to NW than SE. Almost vertical sides to NW and SW, gradual slope to NE and SE. Base was irregular, but slopes down to NW. Associated with 'house' structure (820).
943	Posthole		947	Sub-circular posthole measuring 0.45m E-W by 0.62m N-S with a maximum depth of 0.15m. Vertical slope to S, almost vertical to E, N and gradual to W. Base was irregular and slopes down from NW-SE. Associated with 'house' structure (820).
945	Posthole		911 928	Sub-circular posthole measuring 0.20m diameter by 0.35m deep. Almost vertical sides form a concave base. Part of trench (822).
946	Fill	898		Loose brown mottled sandy silt with frequent stone inclusions. Modern pottery found within the fill. Only fill of modern pit (946).
947	Fill	943		Friable dark grey-brown sandy silt with moderate inclusions of small stones (1-5cm) and pebbles. Only fill of posthole remnant (943).
948	Posthole		949	Oval posthole remnant measuring 0.40m N-S by 0.26m E-W by 0.18m deep. Steep sides form an irregular concave base.
949	Fill	948		Loose grey-brown silty sand with frequent stone inclusions. Root activity may have damaged the feature. Only fill of posthole remnant (948).
950	n/a	n/a	n/a	VOID
951	Fill	906		Loose mid brown sandy silt with occasional small to medium sized stone inclusions. Only fill of plough furrow (906).
952	Fill	953		Compact red-brown silt with occasional charcoal inclusions. Only fill of small hearth (953).
953	Pit		952	Sub-circular hearth remnant measuring 0.15m NE-SW by 0.10m NW-SE by 0.12m deep. Steeply sloping sides and a tapered concave base. Possible hearth or burnt post fill.
954	Fill	955		Soft dark brown to black silty sand with frequent charcoal pieces. Only fill of hearth (955). Cut to N by pit (957).
955	Pit		954	Irregularly shaped hearth pit which measured 1.50m N-S by 1.12m E-W with a maximum depth of 0.30m. Gently sloping concave sides break to an irregular undulating base, deepest to N. Cut to N by pit (957).
957	Pit		959 838	Sub-rectangular heart with rounded corners measuring 1.12m N-S by 0.56m N-E by 0.29m deep. Concave sides to W, steep to E and N. Concave base. Hearth was orientated N-S. Cuts earlier hearth (955).
959	Fill	957		Compact dark brown to black sandy silt (70%) charcoal (30%) with moderate small stone inclusions. Lower basal fill of hearth (957).
960	Pit		983	Irregularly shaped pit measuring 1.35m NE-SW by 0.70m NW-SE with a maximum depth of 0.26m. Gradually sloping sides except to N and S where it was much steeper. Irregularly shaped base.

No.	Type	Fill of	Filled By	Description
961	Fill	941		Loose mid brown to black sandy silt with moderate sub-rounded stone (1-5cm) inclusions. Only fill of posthole (941). Contains rim-sherd.
965	Fill	905		Loose mid brown sandy silt with occasional small to medium sized stone inclusions. Only fill of plough furrow (905).
966	Trench (Slot)		967	Irregularly shaped linear slot trench with rounded corners. Measured 1.80m NW-SE by 0.40m NE-SW by 0.18m deep. Almost vertical sides break sharply to an irregular undulating base. Orientated along a NW-SE axis. Associated with slot trench (822).
967	Fill	966		Moderately compact mid brown sandy silt with moderate flecks of charcoal and frequent small to medium sized stones (1-10cm). 2 large stones at base of trench. Only fill of slot trench (966).
968	Fill	866		Moderately compact dark grey-brown sandy silt with frequent charcoal inclusions, especially to base of fill. Measured 0.25cm deep by 0.12m in diameter. Fill of posthole (866).
969	Posthole		970	Sub-circular posthole remnant measuring 0.20m in diameter by 0.09m deep. Sides are concave to NW, gradual to SE. Concave base. Located in SE half of slot trench (966).
970	Fill	969		Moderately compact dark brown sandy silt with frequent charcoal inclusions and moderate small to medium sized stones (1-10cm). Only fill of posthole remnant (969).
971	Fill	939		Firm greyish-brown sandy silt with no inclusions. Basal fill of posthole (939). Extends to 0.45m NE-SW by 0.50m NW-SE by 0.10m deep.
972	Fill	939		Firm dark orange-brown sandy silt with occasional sub-rounded stone inclusions (1-7cm). Extends to 0.50m NW-SE by 0.46m NE-SW by 0.09m deep. Middle fill of posthole (939).
973	Fill	939		Firm light yellow sandy silt deposit in (971) measuring 0.10 by 0.20 by 0.08m deep. Probably non-archaeological disturbance of surface of feature.
977	Fill	997		Firm greyish-brown sandy silt with moderate stone inclusions (1-15cm). Only fill of pit (997).
981	Fill	810		Loose orange black sandy silt with frequent charcoal inclusions. Only fill of pit remnant (810).
982	Fill	866		Moderately compact grey-brown silt with <40% medium sized stones (6-10cm) with frequent charcoal inclusions. Measured 0.25m NE-SW by 0.18m NW-SE and 0.25m deep. Packing fill of posthole (866).
983	Fill	960		Loose light brown sandy silt 60% stone 40% fill of pit (960). Stones vary from 8cm to 23cm. Dumped fill of pit.
985	n/a	n/a	n/a	VOID
986	n/a	n/a	n/a	VOID
990	Fill	820		Firm dark brown sandy silt with frequent carbon flecks with moderate inclusions of small stones (1-15cm) and carbon lumps (1-4cm). Extends 0.80m NW-SE by 0.60m NE-SW with a maximum depth of 0.20m. Fill of palisade trench (820).
991	Fill	820		Firm dark grey-brown sandy silt with frequent carbon flecks and moderate stone inclusions (1-20cm). Extends to 0.47m NW-SE by 0.48m NE-SW with a maximum depth of 0.27m. Sharp smooth steeply concaved lower boundary. 'Postpipe' fill of palisade trench (820).

No.	Type	Fill of	Filled By	Description
992	Fill	820		Firm dark brown sandy silt with moderate carbon flecks and moderate stone inclusions (1-12cm). Extends to 0.30m NW-SE by 0.60m NE-SW with a maximum depth of 0.30m. Clear smooth lower boundary with (990) and (908). 'Postpipe' fill of palisade trench (820).
995	Trench (Slot)		996	Same as (822).
996	Fill	995		Same as (910).
997	Pit		977	Irregularly shaped pit with rounded corners to NE. Measured 0.70m NW-SE by 0.30m NE-SW, but has been truncated to SW by slot trench (1007). Maximum depth was 0.11m.
998	Fill	880		Loose grey sandy silt with flecks of charcoal and occasional sub-angular stones (1-4cm). Extends to 1.10m NE-SW by 1.00m NW-SE with a maximum depth of 0.18m. Upper fill of pit remnant (880).
999	Fill	936		Dark brown sandy silt of medium compaction with frequent small stone inclusions (1-13cm). Only fill of pit/trench (936).
1000	Fill	880		Loose reddish-brown silty sand with no inclusions. Extends to 0.50m NW-SE by 0.40m NE-SW with a maximum depth of 0.07m. Middle fill of pit remnant (880).
1001	Fill	880		Moderately compact black-brown sand lining base of pit remnant (880). Measured 1.10m NE-SW by 1.00m NW-SE with a depth of up to 0.02m.
1003	Fill	824		Loose dark grey-brown sandy silt with occasional small rounded stones (1-2cm) and 1 pottery sherd. Only fill of pit remnant (824).
1004	Posthole		1012	Sub-circular posthole remnant measuring 0.30m NW-SE by 0.26m NE-SW with a maximum depth of 0.19m. Steep sides break sharply to an undulating base. Possibly associated with (870).
1005	Fill	1007		Firm mid grey-orange silty sand with moderate stone inclusions (1-10cm) and occasional charcoal flecking. Measured 1.50m NW-SE by 0.86m NE-SW by 0.25m deep. Probable redeposited natural, possible packing material.
1006	Fill	1007		Firm mottled grey-black brown sandy silt with moderate large stone inclusions (8 in total; Size <30cm) and frequent smaller stones (<15cm). Moderate amounts of charcoal flecking. May be packing fill of slot trench (1007).
1007	Trench (Slot)		1005 1006	Sub-rectangular slot trench to NE of 'house' structure (820). Measured 1.50m NW-SE by 0.86m NE-SW with a maximum depth of 0.32m. Gently sloped sides break to a curved irregular base. Irregularity was caused by bioturbation. Cuts earlier stone spread (977).
1008	Fill	820		Firm dark brown sandy silt with moderate carbon flecks and occasional stone inclusions (1-6cm). Extends to 0.35m NW-SE by 0.20m NE-SW with a maximum depth of 0.11m. Sharp wavy lower boundary. Situated on E side of palisade trench (820). 'Postpipe' fill remnant.
1009	Fill	870		Loose light brown sandy silt and sub-angular stones (5-44cm) with frequent gravel inclusions. Measured 1.65m E-W by 0.85m N-S with a maximum depth of 0.45m. Main fill of pit (870).

No.	Type	Fill of	Filled By	Description
1010	Deposit	870		Loose light brown-yellow sandy silt measuring 0.25 by 0.10 by 0.10m deep. Small deposit on surface of pit (870).
1012	Fill	1004		Loose black sandy silt with frequent small to medium sized stone inclusions (1-10cm) and moderate root activity. Only fill of posthole (1004).
1015	Fill	809		Firm brown sandy silt with occasional stone (1-8cm) inclusions and occasional carbon flecks. Measured 0.75m NW-SE by 0.40m NE-SW with a maximum depth of 0.20m. Sharp smooth lower boundary. Sharp wavy irregular vertical boundary with (1016). Probable packing fill of palisade trench (809).
1016	Fill	809		Firm dark greyish-brown sandy silt with frequent carbon flecks and occasional charcoal lumps (1-3cm) and occasional stone (1-12cm) inclusions. Measured 0.60m NW-SE by 0.40m NE-SW with a maximum depth of 0.22m. 'Postpipe' fill of palisade trench (809). Irregular boundary with (1015) due to bioturbation.
1017	Pit		1018	Sub-rectangular pit with rounded corners measuring 0.98m E-W by 0.58m N-S with a maximum depth of 0.20m. Steep sides to SW, NW and NE. Boulder to SE obscures edge. May be natural feature created by movement of boulder during field clearance.
1018	Fill	1017		Moderately compact dark grey sandy silt with frequent charcoal inclusions. Only fill of pit (1017).
1020	n/a	n/a	n/a	VOID
1025	n/a	n/a	n/a	VOID
1026	n/a	n/a	n/a	VOID
1027	n/a	n/a	n/a	VOID
1028	n/a	n/a	n/a	VOID
1029	n/a	n/a	n/a	VOID
1030	Pit		1031	Sub-rectangular pit with rounded corners measuring 1.10m NE-SW by 0.41m NW-SE with a maximum depth of 0.27m. Gradually sloping sides form a rounded base. Orientated on a NE-SW axis. Adjacent to pit (1066).
1031	Fill	1030		Loose to moderately compact mid to dark brown sandy silt with some large stones (>10cm) and occasional charcoal. Only fill of pit (1030).
1032	Boundary Ditch		1033	Same as (1127)
1033	Fill	1032		Soft compact dark grey sandy silt with moderate small stone inclusions. Only fill of boundary ditch (1032).
1034	Cremation Pit		1035 1039	Sub-circular cremation pit, measured 0.50m NE-SW by 0.60m NW-SE by 0.13m deep. Steeply sloped sides break gradually to a slightly concaved base. Orientated NW-SE.
1035	Fill	1034		Soft brown fine grit (20%) silt (80%) with frequent burnt bone and occasional stones (1-6cm) and carbon flecks. This deposit contained most of the cremated bone. Situation and form of this deposit suggest that it may have been contained within a wrapping. Upper fill of pit (1034).
1036	Cremation Pit (Possible)		1037	Sub-oval pit measuring 0.80m NW-SE by 1.05m NE-SW by 0.28m deep. Gradual slope to sides breaking gently to an uneven undulating base. Possible related to (1042).
1037	Fill	1036		Dark reddish-brown sandy silt with occasional small stones, moderate pebbles and gravels. Contains moderate burnt bone, charcoal - possible cremation deposit related to (1043).

No.	Type	Fill of	Filled By	Description
1038	Fill	1046		Compact dark grey-black to black sandy silt (70%) with small to medium stones (30%; 1-8cm). Upper fill of slot trench (1046).
1039	Fill	1034		Soft very dark brown fine grit (10%) silt (40%) and powdered carbonised wood (50%) with occasional burnt bone and stones (1-8cm). Moderate carbon lumps (1-4cm). Initial fill of cremation pit (1034), separate from cremation deposit (1035).
1042	Pit		1043	Sub-oval pit remnant measuring 0.35m NW-SE by 0.5m NE-SW with a maximum depth of 0.05m. Almost imperceptible sides break to a shallow concave base. May be a result of disturbance to associated pit (1036).
1043	Fill	1042		Loose, smooth red-brown sandy silt with occasional small pebbles and charcoal pieces. Similar to (1037), may be disturbance spread.
1044	Pit		1045	Irregular shape in plan. Measure 0.80 by 0.30 by 0.28m deep. Gradually sloping sides, except to SW which was almost vertical. Irregular base.
1045	Fill	1044		Soft compact dark grey sandy silt with moderate small stone inclusions. Only fill of pit (1044). Pottery found within fill.
1046	Trench (Slot)		1038 1055	Linear trench with rounded corners. Measured 3.10m NE-SW by up to 0.76m NW-SE with a maximum depth of 0.18m. Sides slope gradually to a flat base. Shallow remnant, possibly truncated by ploughing activity. Associated with postholes (1054) (1065) (1073).
1047	Pit		1048	Sub circular pit measuring 1.58m E-W by 0.82m N-S by 0.41m deep. Steep sides break sharply to a flat base, sloping down slightly to W. Pit of unknown date and function.
1048	Fill	1047		Loose brown sandy silt with frequent stone inclusions (1-20cm). Only fill of pit (1047).
1049	Fill	1052		Loose dark brown-mottled orange sandy silt with frequent small stones (<10cm). Only fill of boundary ditch at this point.
1050	n/a	n/a	n/a	VOID
1052	Boundary Ditch		1049	Linear ditch, measuring 8.44m E-W by up to 0.97m wide by between 0.17m and 0.30m deep at this point. Gradually sloping sides break to an uneven concave base. Northern part of boundary ditch which continues to S as (1127).
1053	Fill	1054		Compact light grey-brown to black sandy silt with occasional small stone inclusions. Only fill of posthole remnant (1054).
1054	Posthole		1053	Sub-rectangular posthole remnant with rounded corners measuring 0.32m NE-SW by 0.22m NW-SE with a maximum depth of 0.22m. Vertical sides break gradually to a concave base. Associated with slot trench (1046).
1055	Fill	1046		Compact mid grey-brown sandy silt with occasional small stone inclusions. Lower fill of slot trench (1046).
1056	Pit		1057	Initially thought to be a distinct cut, now part of dumped fill of large depression, see (1265) (1266).
1057	Fill	1265		Friable dark brown-grey fine grit (30%) silt (70%) with moderate charcoal flecks, occasional charcoal lumps (1-3cm) and moderate small to medium stone inclusions (1-6cm). Constituent of a heterogeneous mixed fill of large depression (1266).
1058	Fill	1195		Loose blue-grey sandy silt with frequent large sub-rounded stones (<50cm). Only fill of pit (1195).

No.	Type	Fill of	Filled By	Description
1059	Pit		1084	Sub-circular pit measuring 1.80m NW-SE by 1.95m NE-SW by up to 0.88m deep. Gradually sloping sides form a flat base. Pit of unknown date and function. Cut by pit (1195). Cuts pit (1162).
1060	Pit		1061	Oval pit measuring 0.87m NW-SE by 0.57m NE-SW by 0.37m deep. Gradual slope to SE, vertical to NE, NW and SW. Uneven level base. Stone filled pit of unknown date. Possible sump.
1061	Fill	1060		Compact dark grey stone (70%; 10-20cm) and sandy silt (30%) with occasional flecks of charcoal. Only fill of pit (1060).
1064	Fill	1065		Compact light brown-grey silt with occasional charcoal inclusions. Only fill of stakehole (1065).
1065	Stakehole		1064	Circular stakehole measuring 0.15m in diameter by 0.12m deep. Vertical sides break gradually to a flat sloping base. Associated with slot trench (1046).
1066	Pit		1067 1068 1069	Irregularly shaped pit with rounded corners measuring 0.95m NW-SE by 0.90m NE-SW by 0.16m deep. Gently sloping sides except to NE where they are steeper. Base undulates to follow contours of natural bedrock.
1067	Fill	1066		Moderately compact mid to dark brown sandy silt with frequent charcoal flecks and occasional fragments of decayed stone. Moderate amount of small stones. Measured 0.93m E-W by 0.10m deep. Dumped upper fill of pit (1066).
1068	Fill	1066		Loose to moderately compact sandy silt with moderate medium sized charcoal flecks and occasional small pebble inclusions. Extends 0.65m E-W by 0.06m deep. Basal fill of pit (1066). Naturally accumulated fill.
1069	Fill	1066		Moderately compact dark brown sandy silt with moderate charcoal flecks and gravel inclusions. Extends 0.18m E-W by 0.02m deep. Small deposits found randomly within fills of pit (1066).
1070	Fill	1071		Loose red-brown sandy silt with moderate inclusions of small to medium sized sub-angular stones (<20cm). Only fill of pit (1071).
1071	Pit		1070	Oval pit remnant measuring 1.90m NW-SE by 1.48m NE-SW by 0.13m deep. Gradually sloping sides break gently to a concave base. Pit of unknown date and function. Cut by pit (1162).
1072	Fill	1073		Compact mid grey-brown sandy silt (75%) charcoal (15%) and frequent small to medium sized stone inclusions (10%; 2-6cm) Only fill of posthole remnant (1073). Small burnt bone fragments were found in the fill.
1073	Posthole		1072	Sub-circular posthole remnant measuring 0.40m NW-SE by 0.50m NE-SW with a maximum depth of 0.16m. Almost vertical sides break gradually to a flat base. Probably associated with slot trench (1046).
1075	Pit		1076	Irregular sub-rectangular pit, measured 2.05m NE-SW by 2.40m NW-SE by 0.35m deep. Gradually sloping sides, breaking to an irregular concave base. Possible modern field clearance pit.
1076	Fill	1075		Moderately compact mid brown to orange sandy silt (70%) and medium stones (30%) with frequent large stones. Dumped fill of probable modern field clearance pit (1075).
1077	Posthole		1078	Sub-circular posthole measuring 0.75m NW-SE by 0.76m NE-SW with a maximum depth of 0.30m. Almost vertical sides break suddenly to a flat base sloping gently down to S.



No.	Type	Fill of	Filled By	Description
1078	Fill	1077		Loose smooth purple-brown sandy silt (60%) stones (40%; 5-27cm) with occasional pottery, charcoal pieces and moderate charcoal flecking and pebbles. Some stones may be burnt. Only fill of posthole (1077).
1079	Fill	1080		Compact dark brown to black sandy silt (85%) charcoal (15%). Internal fill of boundary wall (1080). May indicate date of wall construction. Similar fills occur along length of wall remnant.
1080	Boundary Wall (Modern)		1085	Remnants of modern stone boundary wall. >40m N-S. Removed during field clearance. Shallow cut and basal fills are all that remained. Of unknown date. Cuts earlier ditch (1091).
1081	Pit		1082	Oval pit remnant measuring 1.26m N-S by 0.91m E-W with a maximum depth of 0.41m. Steep sides break sharply to a relatively flat base.
1082	Fill	1081		Loose dark grey sandy silt with frequent large stone inclusions (5-20cm) and one small quartz flake. Only fill of pit (1081). Located just SW of pit (1047).
1083	Fill	1162		Loose yellow-brown silt with frequent large sub-rounded stones (<60cm). Only fill of pit (1162).
1084	Fill	1059		Loose dark brown silt with frequent large sub-rounded stones (<88cm) and very occasional flecks of charcoal. Only fill of pit (1059).
1085	Fill	1080		Firm, compact dark brown silty sand with much root activity. Shallow fill at base of modern wall trench.
1086	Pit		1087	Sub-oval pit remnant measuring 0.60m N-S by 0.20m E-W with a maximum depth of 0.04m. Gradually sloping sides and slightly concaved base. Orientated N-S. Pit of unknown date and function.
1087	Fill	1086		Firm grey-brown grit (30%) silt (70%) with occasional carbon flecks and pottery inclusions with moderate stones (1-8cm). Only fill of pit remnant (1086).
1088	Fill	1147		Loose friable mid grey-brown sandy silt with moderate medium sized sub-angular stones (<20cm). Only fill of plough furrow (1147).
1089	Fill	1091		Firm dark brown sandy silt with frequent medium sized sub-rounded stones and occasional small flecks of charcoal. Measured 9m E-W by up to 1.28m N-S and 0.18m deep. Lower fill of (1091).
1090	Fill	1091		Compact black charcoal (80%) and sandy silt (20%) with moderate large stones (1-20cm) and occasional patches of burning. Measured 1.50m E-W by 0.38m N-S by 0.10m deep. Upper fill of ditch (1091).
1091	Boundary Ditch		1089 1090	Irregular linear feature measuring c.10m E-W by up to 1.28m N-S and 0.21m deep. Gradually sloped sides break gradually to an uneven irregular base. Orientated along a E-W axis. Truncated to W by modern field boundary (1080).
1095	Pit		1096	Oval pit remnant measuring 1m NE-SW by 0.80m NW-SE by 0.30m deep. Gradually sloped sides break to a concave base. May have been associated with stone that was moved during clearance, although unlikely.
1096	Fill	1095		Soft brown fine grit (20%) silt (80%) with moderate stones (1-8cm). Probable dumped fill of pit (1095). Pottery found vertically within deposit.

No.	Type	Fill of	Filled By	Description
1097	Pit		1098 1099	Oval pit remnant measuring 0.48m E-W by 0.60m N-S with a maximum depth of 0.35m. Gradually sloping sides form a steeply concaved base. Truncated to E. The fills of this pit are cut by (1151) (1153) (1157).
1098	Fill	1097		Friable grey-brown fine grit (30%) silt (70%) with occasional carbon flecks and pottery. Extends 0.60m N-S by 0.48m with a maximum depth of 0.35m. Dumped upper fill of pit (1097).
1099	Fill	1097		Soft dark grey-brown fine grit (30%) silt (70%) with frequent charcoal flecks and occasional stones (1-4cm). Possible fill of pit (1097), probable bioturbation.
1100	Fill	1102		Loose mid grey-brown sandy silt with occasional flecks of charcoal and small sub-angular stone (<8cm). Only fill of probable pit (1102).
1102	Pit		1100	Circular pit measuring 0.60m NW-SE by 0.58m NE-SW with a maximum depth of 0.13m. Steeply sloping sides break gradually to a concave base. Probable pit of unknown date or function, possible posthole.
1106	n/a	n/a	n/a	VOID
1107	n/a	n/a	n/a	VOID
1108	Pit		1109	Same as (1095)
1109	Fill	1108		Same as [1096]
1112	Fill	1123		Loose smooth dark grey-brown silt with frequent small rocks and large pebbles, moderate gravel and charcoal inclusions and occasional charcoal pieces. Probable postpipe fill of posthole (1123). Measured 0.28m NE-SW by 0.24m NW-SE by 0.20m deep.
1115	n/a	n/a	n/a	VOID
1116	Fill	1060		Compact soft light grey-yellow silty sand with 5% small stones (2-6cm), 2% charcoal. Upper fill of posthole (1161). Measure 0.40m in diameter by 0.14m deep.
1117	Habitation layer	x	x	Compact grey-brown mottled orange clayey silt with 20% small to medium stones (4-10cm) and up to 40% charcoal content. Possible redeposit of pit material, probable surface. Irregular shape with maximum dimensions of 1.44m NE-SW by 1.92m NW-SE. Cut by (1172).
1118	Fill	1172		Compact mid brown to grey silty sand with 40% large stones (6-15cm), 20% charcoal and occasional pottery sherds. Only fill of pit (1172).
1119	Fill	1150		Compact soft mid grey-brown silty sand with 10% stones (2-15cm), 15% charcoal and occasional pottery sherds. Main basal fill of pit (1150).
1120	Habitation layer	x	x	Moderately compact mid grey-brown sandy silt with 20% charcoal and 10% small to medium stones (2-8cm) inclusions. Measured 1.62m NW-SE by 1.24m NE-SW. Occupation layer. Cut by (1077) (1123) (1150).
1123	Posthole		1112 1124	Sub-oval posthole measuring 0.74m NW-SE by 0.60m NE-SW by 0.32m deep. Almost vertical sides break sharply to a flat base. Cut to NE by animal burrow (1138).
1124	Fill	1123		Loose smooth light to mid brown silt with moderate stone inclusions and occasional pieces of charcoal, decayed stone and occasional pottery crumbs. Main fill of posthole (1123).
1125	n/a	n/a	n/a	VOID

No.	Type	Fill of	Filled By	Description
1126	Fill	1138		Loose smooth dark grey-brown silt with occasional charcoal pieces. Fill of animal burrow (1138).
1127	Boundary Ditch		1089	Linear boundary ditch measuring 4.37m E-W by 0.56m to 0.90m N-S by up to 0.20m deep. Gradually sloping sides break gradually to a concave base. Continuation of ditch (1052). This portion was deeper to SE, petering out to only 2-5cm deep to NW.
1128	n/a	n/a	n/a	VOID
1129	Fill	1133		Compact brown-grey sandy silt with occasional charcoal and moderate stones inclusions. Only fill of posthole (1133).
1133	Posthole		1129	Circular posthole remnant measuring 0.30m in diameter by 0.35m deep with vertical sides and a flat base. Surrounded by packing material (1164).
1136	Pit		1137 1139	Sub-rectangular pit remnant with rounded corners measuring 1.28m NW-SE by 0.80m NE-SW by 0.30m deep. Gentle slope on NW side, steeper to SE. Base was uneven. Pit of unknown date and function.
1137	Fill	1136		Moderately compact brown sandy silt with moderate small stone inclusions and occasional charcoal flecks. Main fill of pit (1136).
1138	Animal Burrow		1126	Non-archaeological feature; Bioturbation
1139	Fill	1136		Compact orange-brown sandy silt with frequent large stones and occasional charcoal flecking and roots. Measured 1.20 by 0.08m deep. Probable naturally accumulated basal fill of pit (1136).
1140	Fill	1159		Loose smooth mid purple-brown silt with moderate gravel and pebbles inclusions with occasional charcoal flecks and pieces. Only fill of pit (1159).
1141	n/a	n/a	n/a	VOID
1142	Fill	1143		Loose, crumbly mid yellow-brown sandy silt with frequent gravel and pebbles, moderate charcoal flecking and pieces and occasional pottery sherds. Top and main fill of pit (1143).
1143	Pit		1142 1174	Irregularly oval pit remnant measuring 1m E-W by 0.82m N-S by 0.26m deep. Gradually sloping sides, steeper to SW, breaking gradually to a concave base. Disturbed to SW by animal activity at base. Pit of unknown function.
1144	Fill	1150		Rather loose mid grey silty sand with 10% stones (4-6cm) and occasional pottery sherds. Upper fill of (1150) extending 0.20 by 0.40 by 0.10m deep.
1145	Fill	1146		Compact soft dark brown-grey sandy silt 60% charcoal (30%) with 10% small to large stones (2-10cm) and occasional pottery sherds. Only fill of pit (1146).
1146	Pit		1145	Sub-circular pit measuring 0.56m E-W by 0.40m N-S by 0.22m deep. Vertical sides (SW unknown) break sharply to a concave base. Truncated by narrow ditch to S.
1147	Plough Furrow		1088	Linear furrow measuring 1.40m N-S by 0.40m E-W with a maximum depth of up to 0.20m. Steep sides break gradually to a concave base. Orientated on a N-S axis.
1149	n/a	n/a	n/a	VOID
1150	Pit		1119 1144	Sub-rectangular pit with rounded corners, measuring 1.30 by 0.70 by 0.22m deep. Vertical sides, except to SE. Uneven base, sloping down to centre. Pit of unknown function.

No.	Type	Fill of	Filled By	Description
1151	Stakehole		1152	Sub-circular stakehole remnant measuring 0.18m in diameter by 0.10m deep. Gradually sloping sides break gradually to a steeply concaved base.
1152	Fill	1151		Friable dark grey-brown fine grit (30%) silt (70%) with moderate carbon flecks and stones (1-12cm). Only fill of stakehole (1151).
1153	Pit		1154	Sub-circular pit remnant measuring 0.34m N-S by 0.20m deep, with steep sides breaking sharply to a flat base. Possible postpipe.
1154	Fill	1153		Friable dark grey-brown fine grit (30%) silt (70%) with moderate carbon flecks and moderate stones (1-20cm). Only fill of pit (1153).
1155	n/a	n/a	n/a	VOID
1156	n/a	n/a	n/a	VOID
1157	Pit		1158	Sub-oval pit remnant measuring 1.50m NE-SW by 0.90m NW-SE by 0.23m deep. Irregular sides break gradually to an irregular concave base. Fill cut by (1123) (1153) (1095).
1158	Fill	1157		Friable light grey-brown fine grit (20%) silt (80%) with occasional carbon flecks, stones (1-8cm) and pottery sherds. Only fill of pit (1158).
1159	Pit		1140	Sub-oval pit remnant which extends 0.40m E-W by 0.25m N-S by 0.13m deep. Sheer sides to SE and SW, less so elsewhere. Base was flattened and slopes gently down from N-S.
1160	Posthole		1116 1161	Sub-circular posthole remnant measuring 0.46m NE-SW by 0.45m NW-SE with a maximum depth of 0.33m. Almost vertical sides except to SW which was stepped and concave. Base slopes down to middle.
1161	Fill	1160		Compact mid grey-brown silty sand with 2% charcoal inclusions. Probable naturally accumulated basal fill of posthole (1060).
1162	Pit		1083	Oval pit remnant measuring 2.20m NW-SE by 1.30m NE-SW by 0.45m deep. Irregular undulating sides, steep to SW and W, break sharply to a flat base. Pit of uncertain date and function. Cut by pit (1059), cuts pit (1148).
1163	Postpipe		1273 1225 1170 1224	Irregularly shape in plan, measured 1.27m NW-SE by 0.47m NE-SW. Sides are vertical to NW but slope gradually to SE. Possible re-cut of pit (1168), however could be a postpipe for very large post.
1164	Fill	1165		Compact brown-grey sandy silt with medium and large stones (40%) and frequent charcoal inclusions and occasional pottery sherds. Packing fill of slot trench (1165). Extends to 1.78m NW-SE by up to 1.00m NE-SW by 0.27m maximum depth
1165	Trench (Slot)		1164 1177 1178	Linear feature, with irregular shape in plan, which extends to 1.90m NW-SE by up to 1.00m NE-SW by 0.40m maximum depth. Sides are steep to vertical, which break gradually to an uneven concaved base.
1166	Pit		1167	Elongated figure-8 shape in plan. Pit measured 1.24m NW-SE by 0.45m NE-SW by 0.34m deep. Gradually sloping sides break sharply to an uneven concave base to SE. Cuts larger pit (1168) to SW.
1167	Fill	1166		Loose mid brown silty sand with moderate stone inclusion (<10cm). Upper fill of pit (1166). Extends 0.68m NW-SE by 0.45m NE-SW by 0.14m deep.

No.	Type	Fill of	Filled By	Description
1168	Pit		1169 1182 1183 1184 1210	Sub-circular pit measuring 2.50m NW-SE by 2.80m NE-SW by 0.50m deep. Slope of sides vary from gradual to almost vertical. Sides break gradually to an irregular base. Cut by pit (1200) to SW and pit (1166) to NW. Large pit with smaller depressions in base. Pit of unknown date and function. Pit has similarities with postholes, but if so the post must have been c.1m in diameter.
1169	Fill	1168		Compact light to mid grey silt with no inclusions. Extends 0.86m NW-SE by 0.12m deep (in section). Upper fill of (1168).
1170	Fill	1163		Loose soft black silt with occasional small pebbles. Extends to 0.40m NW-SE by 0.20m deep. Upper fill of (1163).
1172	Pit		1118	Oval pit/posthole remnant with rounded corners measuring 0.80m NE-SW by 0.60m NW-SE by 0.32m deep. Vertical sides break sharply to an uneven base.
1173	Fill	1175		Compact brown-grey silty sand (60%) and (40%) charcoal with moderate stone (5-10cm) inclusions and occasional pottery sherds. Only fill of pit (1173).
1174	Fill	1143		Loose dark grey to black silt and charcoal with moderate grit and occasional pebble inclusions. Thin basal fill of pit (1143). Extends 0.45m N-S by 1.00m E-W with a maximum depth of 0.03. Disturbed by animal activity to W.
1175	Posthole		1173	Oval pit/posthole remnant with rounded corners measuring 0.58 by 0.38m with a maximum depth of 0.22m. Almost vertical sides except to NE which slopes steeply. Concave base.
1176	Fill	1181		Compact dark grey-brown and orange sandy silt (70%) and charcoal (20%) with 10% medium and large stone inclusions. Only fill of pit (1181).
1177	Fill	1165		Quite loose orange-brown silty sand with frequent small and medium stones with occasional charcoal inclusions. Extends to 1.80m NW-SE by up to 0.20m thick. Probable redeposited natural, upper packing fill of slot trench (1165).
1178	Deposit	1165		Burnt wood fragment measuring 0.10 by 0.10 by 0.01m thick. Deposited under (1164), within (1165).
1179	Pit		1180	Irregular oval in plan, measured 0.65m E-W by 0.38m N-S with a depth of 0.11m. Gradually sloping sides break to a level undulating base. Orientated along a E-W axis.
1180	Fill	1179		Loose, smooth mid purplish-brown silt with moderate gravel and pebble inclusions. Only fill of pit (1179).
1181	Pit		1176	Almost circular pit measuring 0.90 by 0.80 by up to 0.24m deep. Vertical sides, except to SW, which slopes steeply. Concave base. Pit covered by habitation layer (1117).
1182	Fill	1168		Very compact dark grey silt (40%) pebbles (60%) measuring 1.0m NW-SE by 0.30m deep. Fill of pit (1168).
1183	Fill	1168		Compact firm dark grey to black silty sand with frequent small pebbles. Extends across base of pit (1168) to a depth of 0.20m.
1184	Fill	1168		Compact black stone (50%) and silt (50%). Extends 0.40m NW-SE by 0.30m deep. Fill of depression in base of large pit (1168). One of two similar features (1184) (1210).
1185	Fill	1166		Compact orange-brown sandy silt with occasional stones, extending 0.56m NW-SE by 0.35m deep. Basal fill of pit (1166).
1186	Fill	1187		Compact mid brown-grey silty sand with occasional small stones and charcoal. Only fill of pit remnant (1187).

No.	Type	Fill of	Filled By	Description
1187	Pit		1186	Oval pit remnant measuring 0.40m NW-SE by 0.20m deep. Gradually sloping sides break to an uneven base. Cuts slot trench (1212).
1190	Fill	1191		Rather loose light grey-yellow sandy silt with 5% small stones. Only fill of cut feature (1191).
1191	Pit		1190	Irregularly shaped possible pit measuring 1.50m E-W by 0.86m N-S by up to 0.22m deep. Vertical sides and a flat base. Possible large pit cut by ditch (1032).
1192	Fill	1199		Compact mid brown-grey sandy silt with 20% small stones (3-6cm). Only fill of posthole (1199).
1193	Fill	1204		Compact mid brown-grey sandy silt with 20 % small charcoal pieces and 10% small stones (3-6cm). Only fill of posthole (1204).
1195	Pit		1058	Sub-circular pit measuring 1.72m NW-SE by 1.86m NE-SW with a maximum depth of 0.10m. Steep, almost vertical sides to NE and E. Undulating base. Pit of unknown date and function. Cuts pit (1059).
1196	Boundary Ditch		1197 1198	Gradually sloping sides break gradually to an irregular concave base. Northern portion of boundary ditch (1202). Begins c.1m to E of terminus of ditch (118)
1198	Fill	1196		Moderately compact brown silty sand with occasional small stones. Extends to Only fill of boundary ditch (1196). Same as (1203).
1199	Posthole		1192	Triangular posthole with rounded corners. Measured 0.48m NE-SW by 0.40m NW-SE by 0.30m deep. Steep, almost vertical sides break sharply to a flat base sloping down to E.
1200	Pit		1201 1208 1209	Sub-circular pit measuring 1.50m in diameter with vertical sides breaking sharply to a flat base. Cuts pit (1168) to NE. Pit of unknown date and function.
1201	Fill	1200		Firm compact silt with no inclusions measuring 1.50 by 0.12m deep. Upper fill of pit (1200).
1202	Boundary Ditch		1203	Linear ditch measuring 7.5m E-W by 0.81m to 1.96m N-S by from 0.07m to 0.20m deep. Gradually sloping sides break gradually to an irregular concave base. Boundary ditch, southern portion of ditch (1196).
1203	Fill	1202		Moderately compact brown silty sand with occasional small stones. Same as (1198). Only fill of boundary ditch (1202).
1204	Posthole		1193	Oval posthole remnant measuring 0.42 by 0.34 by 0.14m deep. Vertical sides break gradually to a tapered concave base.
1205	n/a	n/a	n/a	VOID
1206	Plough Furrow		1207	Linear furrow measuring >9m N-S by 0.60m E-W with a maximum depth of 0.18m. Generally gradually sloping sides, steeper to S end. Concave base, but flat to S end. Orientated along a N-S axis.
1207	Fill	1206		Loose grey-brown sandy silt with occasional stones of different sizes and charcoal flecking. Only fill of plough furrow (1206).
1208	Fill	1200		Compact, firm, light brown silt (60%) stones (40%) of various sizes measuring 1.50m NE-SW by 0.30m deep. Middle fill of pit (1200).
1209	Fill	1200		Compact, firm, mid grey clay with occasional small stones. Measured 1.06m NE-SW by 0.07m deep. Basal fill of pit (1200).

No.	Type	Fill of	Filled By	Description
1210	Fill	1163		Compact firm black-mottled dark grey, silt (50%) and large stones (50%; >20cm) with frequent small angular stones. Measured 0.40m NW-SE by 0.20m deep (in section). Basal fill of possible postpipe (1163).
1211	Stakehole		1212	Circular stakehole measuring 0.18m in diameter by 0.13m deep with steep sides and a slightly concave base.
1212	Fill	1211		Friable brown fine grit (10%) silt (90%) with moderate carbon flecks and occasional stones (1-4cm). Only fill of stakehole (1211).
1215	Fill	1217		Compact light yellow-grey sandy silt with 10% small stones (1-6cm) and 5% charcoal pieces. Only fill of posthole remnant (1217).
1216	Fill	1222		Compact grey-brown sandy silt with 10% small stones (2-6cm) and 5% charcoal pieces. Only fill of slot trench (1222).
1217	Posthole		1215	Oval posthole remnant measuring 0.43 by 0.34m with a maximum depth of 0.20m. Vertical sides break sharply to a flat base.
1221	Fill	1223		Loose, smooth light brown to yellow silt with moderate charcoal flecking, pebble and small stone inclusions. Only fill of pit (1222).
1222	Trench (Slot)		1216	Linear trench with rounded corners measuring 1.50m NW-SE by 0.80m NE-SW by up to 0.20m deep. Vertical sides to NE, sloping to SW. Base was flat. Trench was orientated NW-SE.
1223	Pit		1221	Oval pit remnant measuring 0.51m NW-SE by 0.37m NE-SW by 0.20m deep. Almost vertical sides break sharply to a flat base.
1224	Fill	1168		Compact, firm, mid brown sandy silt with moderate stones measuring 0.67m NE-SW by 0.43m deep. Basal fill of pit (1168).
1225	Fill	1163		Compact, especially on surface, orange-brown sandy silt (30%) large stone (70%) measuring 1.0m NW-SE by 1.16m NE-SW by 0.80m deep. Main fill of (1063), possible packing fill.
1226	n/a	n/a	n/a	VOID
1227	Pit		1228	Oval shaped pit measuring 2.57m NE-SW by 1.80m NW-SE by 0.20m deep. Gently sloping sides, steepest to SE, break gradually to an uneven concave base. Pit of unknown date and function. Truncated to NE by pit (1200).
1228	Fill	1227		Moderately compact mid brown-grey silty sand (70%) and large stones (30%). Only fill of pit (1227).
1229	Fill	1244		Loose mid blue-brown silt with moderate charcoal flecks and occasional gravel and small pebbles. Measured 0.74m E-W by 0.45m N-S by 0.04m deep. Upper fill of pit (1244).
1231	n/a	n/a	n/a	VOID
1240	Stakehole		1241	Circular stakehole remnant measuring 0.20m in diameter by 0.13m deep. Steep sides break gradually to a steeply concaved side. Located to E of (1242).
1241	Fill	1240		Friable grey-brown fine grit (30%) silt (70%) with occasional carbon flecks and stones (1-4cm). Only fill of stakehole (1240).
1242	Trench (Gully)		1243	Linear gully with rounded corners measuring 0.66m E-W by 0.20m N-S with a maximum depth of 0.05m deep. Gradually sloping sides and a concaved base. Orientated E-W. Adjacent to stakehole (1240).

No.	Type	Fill of	Filled By	Description
1243	Fill	1242		Friable grey-brown fine grit (30%) silt (70%) with occasional carbon flecks and stones (1-4cm). Only fill of gully (1242).
1244	Pit		1246 1253 1245 1229	Shaped like a figure-8 measuring 0.97m E-W by 0.60m N-S by 0.18m deep. Sides vary from gradual to almost vertical. Base was flat and slopes down to N. Probable double pit, possible posthole. No other postholes in area though.
1245	Fill	1244		Loose red-brown silt with moderate gravel and small pebble inclusions. Very occasional charcoal flecking. Measured 0.47m N-S by 0.60m E-W by 0.14m deep. Probable dumped fill of pit (1244).
1246	Fill	1244		Firm mid grey-brown sandy silt with occasional gravel inclusions. Measured 0.12m E-W by 0.20m N-S by 0.04m deep. Probable naturally accumulated basal fill of pit (1244).
1247	Plough Furrow		1248	Linear plough furrow with rounded end to N, squared to S (probably truncated). Measured 1.20m N-S by 0.40m E-W by 0.04m deep. Orientated along a N-S axis.
1248	Fill	1247		Compact mid grey-brown sandy silt with 15% small and large stones (3-10cm). Only fill of plough furrow (1247).
1249	Fill	1280		Moderately compact mid brown-grey sandy silt with occasional charcoal inclusions. Frequent small and large stones and root activity. Only fill of pit (1280). Probably dumped fill.
1250	n/a	n/a	n/a	VOID
1251	Fill	1279		Compact mid grey-brown sandy silt with frequent small and medium sized stones (2-6cm). Only fill of plough furrow (1279).
1252	n/a	n/a	n/a	VOID
1253	Fill	1244		Loose mid blue brown silt with moderate charcoal flecks and moderate gravel and occasional small pebbles. Measured 0.33m E-W by 0.45m N-S by 0.04m deep. Similar to (1229). Probable naturally accumulated fill of pit.
1256	Fill	1268		Moderately compact mid brown-grey sandy silt with frequent medium and small stones and occasional charcoal inclusions. Only fill of pit (1268).
1258	Fill	1267		Moderately compact mid grey-brown sandy silt with frequent small stones (3-5cm) inclusions and moderate charcoal flecking. Only fill of pit (1267).
1260	Fill	1261		Compact mid grey-brown black sandy silt (80%) charcoal pieces (20%). Measured 0.42 by 0.60 by up to 0.35m deep. Dumped fill of pit (1261).
1261	Pit		1260	Re-cut of pit (1269). Sub-circular measuring 0.42 by 0.60 by up to 0.35m deep. Steep sides and concave base.
1263	Pit		1264	Sub-circular pit measuring 0.62m N-S by 0.69m E-W by 0.19m deep. Gradually sloping sides break to a flattened base sloping down gently to E. Pit of unknown date and function.
1264	Fill	1263		Firm dark grey-brown silt with occasional small stones, pebbles and gravels. Moderate flecks of charcoal throughout. Only fill of pit (1263).
1265	Pit		1266	Very irregular sub-oval pit measuring 5.20m NW-SE by 4.00m NE-SW. Gradually sloping sides form an irregular base. Diffuse uncertain boundary for most of this feature. Most likely not a cut feature, but a natural depression.



No.	Type	Fill of	Filled By	Description
1266	Fill	1265		Dumped fills of possible cut feature or natural depression. Heterogeneous mixture of deposits. No finds, but charcoal flecks throughout.
1267	Pit (Modern)		1258	Sub-oval pit measuring 0.50m E-W by 0.32m N-S by 0.30m deep. Sides are concave apart from E which was vertical. Uneven base sloping down to W. Possible stone socket, probable pit.
1268	Pit (Post Med)		1256	Oval pit, probably post-medieval, measuring 1.00m NW-SE by 0.60m NE-SW with a maximum depth of 0.35m. Steep sides break to a concave base.
1269	Pit		1275 1276	Kidney shaped pit measuring 1.20m N-S by 0.90m E-W with a maximum depth of 0.50m. Gradually sloping sides break to a rather flat base. Orientate N-S. Cuts earlier trench (1277) and was cut by (1261).
1270	Fill	1277		Compact light yellow to grey-brown sandy silt with frequent large and medium sized stones, moderate charcoal inclusions. Only fill of trench (1277).
1271	n/a	n/a	n/a	VOID
1272	Fill	1278		Loose friable mid grey-brown sandy silt with moderate small sub-angular stones (2-10cm) and occasional charcoal flecking. Only fill of pit (1278).
1273	Fill	1163		Loose orange-brown silty (20%) sand (80%) with occasional cobble sized stones and frequent pebbles. Redeposited natural. Extends to 0.55m NW-SE by 0.21m deep. Possible packing fill of (1063).
1274	n/a	n/a	n/a	VOID
1275	Fill	1269		Compact dark brown sandy silt (50%) charcoal (50%) with moderate stone inclusions. Measured 0.60 by up to 0.40m deep. Basal dumped fill of pit (1269).
1276	Fill	1269		Compact light grey to brown sandy silt with moderate charcoal and small stone inclusions. Measured 0.22 by 0.18m deep. Upper dumped fill of pit (1269).
1277	Trench		1270	Linear trench measuring 4.40m N-S by up to 0.90m E-W by 0.24m deep. Sides are almost vertical and break sharply to a concave base. Orientated on a N-S axis. Cut by later pit (1269).
1278	Pit		1272	Oval pit measuring 0.58m N-S by 0.48m E-W by 0.20m deep. Steep sides break gradually to a concave base. Pit of unknown date and function.
1279	Plough Furrow		1251	Linear plough furrow with rounded corners measuring 2.98m N-S by 0.52m E-W by 0.08m deep. Gradually sloping sides and concave base. Orientated along a N-S axis. Cuts pit (1280).
1280	Pit		1249	Irregularly shaped pit measuring 1.24m E-W by 1.20m N-S with a maximum depth of 0.25m Steep sides break gradually to an uneven base. Truncated by plough furrow (1279).
1281	Plough Furrow		1282	Linear plough furrow with rounded corners measuring >5.00m N-S by 0.52m E-W by 0.05m deep. Gradually sloping sides and concave base. Orientated along a N-S axis.
1282	Fill	1281		Loose dark brown sandy silt with moderate small stone (1-4cm) inclusions and occasional charcoal flecking. Only fill of plough furrow (1281).

No.	Type	Fill of	Filled By	Description
1283	Fill	1291		Compact light grey-brown sandy silt with frequent stone inclusions. Measured 0.44 by 0.40 by 0.08m deep. Upper fill of pit (1291).
1284	Fill	1295		Compact light yellow to grey silty sand (75%) stones (20%) charcoal (5%). Upper fill of pit (1295), containing decorated pottery. Extends over 1.2m NE-SW by 0.60m NW-SE with a maximum depth of 0.10m.
1289	Fill	1291		Compact, almost cemented, light greyish-white silt 0.06m thick. Middle fill of pit (1291).
1290	Fill	1291		Compact light greyish-yellow sandy silt with 30% stone content. Extends to a diameter of 0.38m and 0.08m thick. Lower basal fill of pit (1291).
1291	Pit		1283 1289 1290	Oval pit remnant measuring 0.40m NW-SE by 0.44m NE-SW with a maximum depth of 0.16m. Steep sides to W, vertical to E. Concave base. Unknown date and function.
1293	Fill	1295		Compact mid orange-brown sandy silt (80%) large stones (20%). Extends 1.17m NE-SW by 0.50m NW-SE by 0.17m deep. Basal fill of pit (1295).
1294	Habitation layer	x	x	Hard yellow-brown fine grit (10%) stones (1-6cm; 40%) silt (40%) with occasional charcoal lumps (1-3cm). Extends 1.10m NW-SE by 1.50m NE-SW by 0.03m thick. Sub-oval in plan.
1295	Pit		1284 1293	Oval pit measuring 1.20m NE-SW by 0.60m NW-SE with a maximum depth of 0.30m. Almost vertical sides break gradually to a flat base. Disturbed at base by animal activity.
1296	Fill	1297		Compact light grey-brown sandy silt (60%) small to large stones (40%; 4-22cm). Only fill of pit (1297).
1297	Pit		1296	Irregularly shaped pit measuring 2.20m NE-SW by 1.46m NW-SE with a maximum depth of 0.28m. Gradually sloping concave sides break gradually to a concave base.

**Appendix IB Context log (Non-Archaeological Contexts)**

No.	Type	Fill of	Filled By	Description
010	Fill	18		Greyish-brown silty clay
011	Fill	18		Redeposited natural
014	Deposit	n/a		Non-archaeological; Natural subsoil (Grey)
018	Cut		010 011	Non-archaeological feature; Modern disturbance
025	Cut		001	Non-archaeological feature; Stone socket
026	Cut		0026A	Non-archaeological feature; Stone socket
026A	Fill	26		Non-archaeological fill; topsoil
027	Cut		001	Non-archaeological feature; Stone socket
029	Cut		029A	Non-archaeological feature; Stone socket
029A	Fill	29		Non-archaeological fill
030	Deposit	n/a		Non-archaeological; Natural subsoil (Grey)
031	Cut		001	Non-archaeological feature; Stone socket
032	Cut		001	Non-archaeological feature; Stone socket
033	Cut		033A	Non-archaeological feature; Stone socket
033A	Fill	33		Non-archaeological fill
035	Cut		035A	Non-archaeological feature; Stone socket
035A	Fill	35		Non-archaeological fill
036	Cut		001	Non-archaeological feature; Stone socket
039	Cut		001	Non-archaeological feature; Stone socket
040	Cut		040A	Non-archaeological feature; Stone socket
040A	Fill	40		Non-archaeological fill
041	Deposit	n/a		Non-archaeological; Natural subsoil (Grey)
042	Cut		216	Non-archaeological feature; Natural depression
043	Deposit	n/a		Non-archaeological; Spread of topsoil
044	Cut		001	Non-archaeological feature; Stone socket
045	Cut		045A	Non-archaeological feature; Tree Bowl
045A	Fill	45		Non-archaeological fill
046	Cut		215	Non-archaeological feature; Natural depression
047	Deposit	n/a		Non-archaeological feature; Natural depression
048	Deposit	n/a		Non-archaeological feature; Natural depression
049	Deposit	n/a		Non-archaeological feature; Natural depression
050	Cut		050A 050B	Non-archaeological feature; Bioturbation
050A	Fill	50		Non-archaeological feature; Bioturbation
050B	Fill	50		Non-archaeological feature; Bioturbation
051	Cut		322	Non-archaeological feature; Natural depression
052	Cut		001	Non-archaeological feature; Stone socket
053	Cut		001	Non-archaeological feature; Natural depression
054	Cut		001	Non-archaeological feature; Natural depression
055	Cut		001	Non-archaeological feature; Natural depression
056	Cut		001	Non-archaeological feature; Stone socket
057	Cut		001	Non-archaeological feature; Natural depression
058	Cut		323	Non-archaeological feature; Natural depression
059	Cut		001	Non-archaeological feature; Natural depression
060	Cut		321	Non-archaeological feature; Natural depression
061	Deposit	n/a		Non-archaeological; Natural subsoil (Grey)
062	Cut		269	See 270

No.	Type	Fill of	Filled By	Description
064	Cut		001	Non-archaeological feature; natural depression
065	Cut		415	Non-archaeological feature; Stone socket
066	Cut		001	Non-archaeological feature; natural depression
067	Cut		432	Non-archaeological feature; Stone socket
069	Cut		069A	Non-archaeological feature; natural depression
069A	Fill	69		Non-archaeological deposit
070	Cut		070A	Non-archaeological feature; Stone socket
070A	Fill	70		Non-archaeological deposit
074	Cut		074A	Non-archaeological feature; Stone socket
074A	Fill	74		Non-archaeological feature; Topsoil fill
078	Deposit	n/a		Non-archaeological feature; Topsoil spread
081	Cut		284	Non-archaeological feature; natural depression
082	Cut		001	Non-archaeological feature; Stone socket
083	Deposit	n/a		Non-archaeological feature; Topsoil spread
084	Cut		001	Non-archaeological feature; Stone socket
085	Cut		001	Non-archaeological feature; Stone socket
086	Cut		001	Non-archaeological feature; Stone socket
087	Deposit	n/a		Non-archaeological feature; Bioturbation
089	Deposit	n/a		Non-archaeological feature; Topsoil spread
091	Deposit	n/a		Non-archaeological feature; Topsoil spread
092	Cut		n/a	Non-archaeological feature; Modern disturbance
093	Cut		n/a	Non-archaeological feature; Bioturbation
094	Cut		n/a	Non-archaeological feature; Bioturbation
095	Cut		1	Non-archaeological feature; Stone socket
098	Fill	141		Redeposited natural
099	Deposit	n/a		Non-archaeological; Natural subsoil (Grey)
100	Cut		001	Non-archaeological feature; Stone socket
101	Cut		001	Non-archaeological feature; Stone socket
102	Cut		274	Non-archaeological feature; Bioturbation
103	Cut		265	Non-archaeological feature; Bioturbation
104	Cut		001	Non-archaeological feature; Stone socket
105	Cut		105A	Non-archaeological feature; Stone socket
105A	Fill	105		Non-archaeological context; topsoil fill
106	Cut		106A	Non-archaeological feature; Stone socket
106A	Fill	106		Non-archaeological context; topsoil fill
107	Deposit	n/a		Non-archaeological feature; Topsoil spread
108	Deposit	n/a		Non-archaeological feature; Topsoil spread
109	Cut		109A	Non-archaeological feature; Stone socket
109A	Fill	109		Non-archaeological context; topsoil fill
110	Cut		110A	Non-archaeological feature; Stone socket
110A	Fill	110		Non-archaeological context; topsoil fill
111	Deposit	n/a		Non-archaeological feature; Topsoil spread
113	Deposit	n/a		Non-archaeological feature; Topsoil spread
114	Cut		114A	Non-archaeological feature; Stone socket
114A	Fill	114		Non-archaeological context; topsoil fill
115	Deposit	n/a		Non-archaeological; Natural subsoil (Grey)
116	Cut		001	Non-archaeological feature; Stone socket
117	Cut		001	Non-archaeological feature; Stone socket
119	Deposit	n/a		Non-archaeological; Natural subsoil (Grey)
121	Deposit	n/a		Non-archaeological feature; Topsoil spread

No.	Type	Fill of	Filled By	Description
122	Deposit	n/a		Non-archaeological; Natural subsoil (grey)
124	Cut		124A	Non-archaeological feature; Stone socket
124A	Fill	124		Non-archaeological context; topsoil fill
126	Deposit	n/a		Non-archaeological feature; Topsoil spread
128	Cut			Non-archaeological feature; natural depression
128A	Cut			Non-archaeological context; topsoil fill
129	Cut			Non-archaeological feature; natural depression
133	Deposit	n/a		Non-archaeological feature; Topsoil spread
135	Deposit	n/a		Non-archaeological feature; Topsoil spread
136	Cut		136A	Non-archaeological feature; natural depression
136A	Fill	136		Non-archaeological fill
137	Cut		n/a	Non-archaeological feature; Topsoil spread
140	Cut		140A	Non-archaeological feature; Bioturbation
140A	Fill	140		Non-archaeological feature; Bioturbation
141	Cut		098 141A	Non-archaeological feature; Bioturbation
141A	Fill	141		Non-archaeological feature; Bioturbation
142	Cut		142A	Non-archaeological feature; Bioturbation
142A	Fill	142		Non-archaeological feature; Bioturbation
143	Cut		001	Non-archaeological feature; natural depression
144	Cut		144A	Non-archaeological feature; Stone socket
144A	Fill	144		Non-archaeological context; topsoil fill
145	Cut		145A	Non-archaeological feature; Stone socket
145A	Fill	145		Non-archaeological context; topsoil fill
146	Deposit	n/a		Non-archaeological feature; Topsoil spread
147	Deposit	n/a		Non-archaeological feature; Topsoil spread
148	Deposit	n/a		Non-archaeological feature; Topsoil spread
149	Cut		149A	Non-archaeological feature; Stone socket
149A	Fill	149		Non-archaeological context; topsoil fill
150	Cut		001	Non-archaeological feature; Stone socket
151	Cut		151A	Non-archaeological feature; Stone socket
151A	Fill	151		Non-archaeological context; topsoil fill
152	Deposit	n/a		Non-archaeological feature; Topsoil spread
153	Cut		n/a	Non-archaeological feature; Bioturbation
154	Deposit	n/a		Non-archaeological feature; Topsoil spread
155	Cut		155A	Non-archaeological feature; Stone socket
155A	Fill	155		Non-archaeological context; topsoil fill
156	Deposit	n/a		Non-archaeological feature; Topsoil spread
157	Deposit	n/a		Non-archaeological feature; Topsoil spread
158	Cut		001	Non-archaeological feature; Stone socket
159	Deposit	n/a		Non-archaeological feature; Topsoil spread
160	Cut		001	Non-archaeological feature; natural depression
161	Cut		001	Non-archaeological feature; natural depression
162	Cut		162A	Non-archaeological feature; Stone socket
162A	Fill	162		Non-archaeological context; topsoil fill
165	Cut		165A	Non-archaeological feature; Stone socket
165A	Fill	165		Non-archaeological context; topsoil fill
166	Deposit	n/a		Non-archaeological feature; Topsoil spread
167	Deposit	n/a		Non-archaeological feature; Topsoil spread
168	Deposit	n/a		Non-archaeological feature; Topsoil spread

No.	Type	Fill of	Filled By	Description
172	Cut		n/a	Non-archaeological feature; Stone socket
173	Deposit	n/a		Non-archaeological feature; Natural depression
174	Cut		001	Non-archaeological feature; Stone socket
175	Deposit	n/a		Non-archaeological feature; Topsoil spread
176	Deposit	n/a		Non-archaeological feature; Topsoil spread
177	Deposit	n/a		Non-archaeological feature; Topsoil spread
178	Deposit	n/a		Non-archaeological feature; Topsoil spread
179	Deposit	n/a		Non-archaeological feature; Topsoil spread
181	Cut		181A	Non-archaeological feature; Stone socket
181A	Fill	181		Non-archaeological context; topsoil fill
182	Cut		182A	Non-archaeological feature; Stone socket
182A	Fill	182		Non-archaeological context; topsoil fill
183	Deposit	n/a		Non-archaeological spread of topsoil
184	Deposit	n/a		Non-archaeological spread of topsoil
186	Cut		186A	Non-archaeological feature; Bioturbation
186A	Fill	186		Non-archaeological feature; Bioturbation
187	Cut		001	Non-archaeological feature; Natural depression
197	Cut		001	Non-archaeological feature; Stone socket
198	Deposit	n/a		Non-archaeological feature; Topsoil spread
200	Cut		200A 200B	Non-archaeological feature; Natural depression
200A	Fill	200		Non-archaeological fill
200B	Fill	200		Non-archaeological fill
201	Cut		001	Non-archaeological feature; Natural depression
206	Deposit	n/a		Non-archaeological feature; Bioturbation
207	Cut		207A	Non-archaeological feature; Natural depression
207A	Fill	207		Non-archaeological fill
208	Cut		n/a	Non-archaeological feature; Natural depression
209	Cut		n/a	Non-archaeological feature; Natural depression
210	Cut		n/a	Non-archaeological feature; Natural depression
211	Cut		n/a	Non-archaeological feature; Natural depression
212	Cut		220 221 222 223 224	Non-archaeological feature; Root Bowl (Bioturbation)
214	Cut		n/a	Non-archaeological feature; Bioturbation
215	Fill	46		Non-archaeological context; topsoil fill
216	Fill	42		Non-archaeological context; topsoil fill
220	Fill	212		Non-archaeological feature; Natural subsoil
221	Fill	212		Non-archaeological feature; Bioturbation
222	Fill	212		Non-archaeological feature; Bioturbation
223	Fill	212		Non-archaeological feature; Bioturbation
224	Fill	212		Non-archaeological feature; Bioturbation
230	Cut		001	Non-archaeological feature; Natural depression
232	Deposit	n/a		Non-archaeological feature; Natural subsoil
246	Cut		247	Non-archaeological feature; Bioturbation
247	Fill	246		Non-archaeological feature; Bioturbation
248	Cut		249	Non-archaeological feature; Bioturbation
249	Fill	248		Non-archaeological feature; Bioturbation
251	Deposit	n/a		Non-archaeological spread of topsoil

No.	Type	Fill of	Filled By	Description
253	Deposit	n/a		Non-archaeological; spread of topsoil
254	Deposit	n/a		Non-archaeological; spread of topsoil
255	Deposit	n/a		Non-archaeological feature; natural depression
256	Deposit	n/a		Non-archaeological; spread of topsoil
257	Deposit	n/a		Non-archaeological; spread of topsoil
258	Deposit	n/a		Non-archaeological; spread of topsoil
265	Fill	103		Non-archaeological fill
269	Fill	270		Non-archaeological fill
270	Cut		269	Non-archaeological feature; natural depression
272	Cut		273	Non-archaeological feature; natural depression
273	Fill	272		Non-archaeological fill
274	Fill	102		Non-archaeological fill
276	Cut		001	Non-archaeological feature; natural depression
277	Cut		001	Non-archaeological feature; natural depression
280	Deposit	n/a		Non-archaeological deposit
281	Deposit	n/a		Non-archaeological deposit
283	Deposit	n/a		Non-archaeological deposit
284	Fill	81		Non-archaeological fill
286	Cut		287	Non-archaeological feature; Stone socket
287	Fill	286		Non-archaeological fill
288	Cut		289	Non-archaeological feature; Stone socket
289	Fill	288		Non-archaeological fill
293	Cut		n/a	Non-archaeological feature; Stone socket
295	Cut		318	Non-archaeological feature; natural depression
296	Cut		319	Non-archaeological feature; natural depression
297	Cut		320	Non-archaeological feature; natural depression
298	Deposit	n/a		Non-archaeological feature; spread of topsoil
311	Deposit	n/a		Non-archaeological feature; natural depression
312	Deposit	n/a		Non-archaeological feature; natural depression
315	n/a	n/a		Non-archaeological feature; Animal activity
316	Deposit	n/a		Non-archaeological feature; Animal activity
317	n/a	n/a		Non-archaeological feature; Animal activity
318	Fill	295		Non-archaeological feature; spread of topsoil
319	Fill	296		Non-archaeological feature; spread of topsoil
320	Fill	297		Non-archaeological feature; spread of topsoil
321	Fill	60		Non-archaeological fill
322	Fill	51		Non-archaeological fill
323	Fill	58		Non-archaeological fill
327	Cut		474	Non-archaeological feature; Stone socket
336	Cut		n/a	Non-archaeological feature; natural depression
338	Cut		n/a	Non-archaeological feature; natural depression
340	Fill	45		Non-archaeological feature; Bioturbation
341	Fill	45		Non-archaeological feature; Bioturbation
342	Fill	45		Non-archaeological feature; Bioturbation
343	Fill	45		Non-archaeological feature; Bioturbation
344	Fill	45		Non-archaeological feature; Bioturbation
345	Deposit	n/a	n/a	Non-archaeological deposit; Subsoil
346	Deposit	n/a	n/a	Non-archaeological deposit; Subsoil
347	Deposit	n/a	n/a	Non-archaeological deposit; Subsoil
348	Fill	45		Non-archaeological feature; Bioturbation

No.	Type	Fill of	Filled By	Description
349	Fill	45		Non-archaeological feature; Bioturbation
351	Fill	n/a		Non-archaeological feature; Bioturbation
354	Cut		514	Non-archaeological feature; natural depression
355	Deposit	n/a		Non-archaeological deposit
356	Deposit	n/a		Non-archaeological deposit
359	Deposit	n/a		Non-archaeological deposit
362	Cut		001	Non-archaeological feature; Stone socket
364	Cut		544	Non-archaeological feature; natural depression
365	Cut		545	Non-archaeological feature; natural depression
368	Deposit	n/a	n/a	Non-archaeological spread of topsoil
370	n/a			Non-archaeological feature; Stone socket
374	Cut		375	Non-archaeological feature; natural depression
375	Fill	374		Non-archaeological deposit
377	Deposit	n/a		Non-archaeological feature; spread of topsoil
380	Cut		381	Non-archaeological feature; Bioturbation
381	Fill	380		Non-archaeological feature; Bioturbation
382	Cut		383	Non-archaeological feature; natural depression
383	Fill	382		Non-archaeological feature; spread of topsoil
386	Cut		549	Non-archaeological feature; Animal activity
387	Cut		624	Non-archaeological feature; Stone socket
388	Cut		001	Non-archaeological feature; Stone socket
389	Cut		001	Non-archaeological feature; natural depression
390	Cut		001	Non-archaeological feature; natural depression
391	Cut		001	Non-archaeological feature; Stone socket
392	Cut		001	Non-archaeological feature; Stone socket
393	Cut		001	Non-archaeological feature; Stone socket
394	Cut		001	Non-archaeological feature; natural depression
395	Cut		616	Non-archaeological feature; Stone socket
399	Cut		604	Non-archaeological feature; Stone socket
415	Fill	065		Non-archaeological deposit
416	n/a	n/a		Non-archaeological feature; spread of topsoil
418	Deposit	n/a		Non-archaeological feature; spread of topsoil
419	Deposit	n/a		Non-archaeological feature; spread of topsoil
421	Deposit	n/a		Non-archaeological feature; spread of topsoil
422	Deposit	n/a		Non-archaeological feature; spread of topsoil
424	Deposit	n/a		Non-archaeological feature; spread of topsoil
425	Deposit	n/a		Non-archaeological feature; spread of topsoil
432	Fill	67		Non-archaeological deposit
434	Deposit	n/a		Non-archaeological feature; spread of topsoil
436	Deposit	n/a		Non-archaeological feature; spread of topsoil
437	Deposit	n/a		Non-archaeological feature; spread of topsoil
438	Deposit	n/a		Non-archaeological feature; spread of topsoil
439	Deposit	n/a		Non-archaeological feature; spread of topsoil
440	Deposit	n/a		Non-archaeological feature; spread of topsoil
442	Cut		001	Non-archaeological feature; Stone socket
445	Deposit	n/a		Non-archaeological feature; spread of topsoil
446	Deposit	n/a		Non-archaeological feature; spread of topsoil
448	Cut		623	Non-archaeological feature; Bioturbation
449	Fill	n/a		Non-archaeological feature; spread of topsoil
453	Cut		454	Non-archaeological feature; natural depression



No.	Type	Fill of	Filled By	Description
454	Fill	453		Non-archaeological feature; spread of topsoil
455	Cut		456	Non-archaeological feature; natural depression
456	Fill	455		Non-archaeological feature; spread of topsoil
457	Cut		458	Non-archaeological feature; natural depression
458	Fill	457		Non-archaeological feature; spread of topsoil
459	Cut		460	Non-archaeological feature; natural depression
460	Fill	459		Non-archaeological feature; spread of topsoil
461	Cut		462	Non-archaeological feature; natural depression
462	Fill	461		Non-archaeological feature; spread of topsoil
465	Cut		466	Non-archaeological feature; natural depression
466	Fill	465		Non-archaeological feature; spread of topsoil
468	Cut		645	Non-archaeological feature; Stone socket
469	Cut		634	Non-archaeological feature; Stone socket
470	Cut		663	Non-archaeological feature; Stone socket
471	Cut		561 646 647 648	Non-archaeological feature; Stone socket
472	Cut		585	Non-archaeological feature; natural depression
474	Fill	327		Non-archaeological fill
481	Cut		001	Non-archaeological feature; natural depression
482	Cut		001	Non-archaeological feature; natural depression
483	Cut		001	Non-archaeological feature; natural depression
484	Cut		633	Non-archaeological feature; Stone socket
485	Cut		001	Non-archaeological feature; natural depression
486	Cut		001	Non-archaeological feature; natural depression
489	Cut		001	Non-archaeological feature; Stone socket
492	Cut		n/a	Non-archaeological feature; Stone socket
493	Cut		001	Non-archaeological topsoil filled depression
494	Deposit	n/a		Non-archaeological feature; Bioturbation
501	Cut		001	Non-archaeological feature; Stone socket
503	Deposit	n/a		Non-archaeological feature; spread of topsoil
504	Cut		607	Non-archaeological feature; Stone socket
505	Deposit	n/a		Non-archaeological feature; spread of topsoil
506	Cut		001	Non-archaeological feature; Stone socket
507	Deposit	n/a		Non-archaeological feature; spread of topsoil
508	Deposit	n/a		Non-archaeological feature; spread of topsoil
509	Deposit	n/a		Non-archaeological feature; spread of topsoil
510	Deposit	n/a		Non-archaeological feature; spread of topsoil
512	Cut		657	Non-archaeological feature; Stone socket
514	Fill	354		Non-archaeological fill
515	Deposit	n/a		Non-archaeological feature; spread of topsoil
516	Deposit	n/a		Non-archaeological feature; spread of topsoil
517	Deposit	n/a		Non-archaeological feature; spread of topsoil
523	Fill	525		Non-archaeological fill; Charcoal rich
524	Fill	525		Non-archaeological fill
525	Cut		523 524	Non-archaeological feature; Bioturbation (Root bowl)
527	n/a	n/a		Non-archaeological feature; spread of topsoil
528	n/a	n/a		Non-archaeological feature; spread of topsoil
529	Cut		668	Non-archaeological feature; Stone socket

No.	Type	Fill of	Filled By	Description
530	Cut		637	Non-archaeological feature; Stone socket
531	Cut		655	Non-archaeological feature; Stone socket
532	Cut		001	Non-archaeological feature; Stone socket
533	Cut		665	Non-archaeological feature; Bioturbation
534	Cut		670	Non-archaeological feature; Stone socket
535	Fill	n/a		Non-archaeological feature; spread of topsoil
536	Fill	n/a		Non-archaeological feature; spread of topsoil
537	Fill	n/a		Non-archaeological feature; spread of topsoil
538	Cut		n/a	Non-archaeological feature; spread of topsoil
539	Fill	n/a		Non-archaeological feature; spread of topsoil
540	Cut		674	Non-archaeological feature; Stone socket
541	n/a	n/a		Non-archaeological feature; spread of topsoil
544	Fill	364		Non-archaeological fill
545	Fill	365		Non-archaeological fill
549	Fill	386		Non-archaeological fill
584	Fill	586		Non-archaeological fill
585	Fill	472		Non-archaeological fill
586	Cut		584	Non-archaeological feature: animal activity
604	Fill	399		Non-archaeological fill
607	Fill	504		Non-archaeological fill
616	Fill	395		Non-archaeological fill
621	n/a	n/a		Non-archaeological feature; natural depression
622	n/a	n/a		Non-archaeological feature; Stone socket
623	Fill	448		Non-archaeological fill
624	Fill	387		Non-archaeological fill
626	Deposit	n/a		Non-archaeological feature; natural depression
633	Fill	484		Non-archaeological fill
634	Fill	469		Non-archaeological fill
637	Fill	530		Non-archaeological fill
645	Fill	468		Non-archaeological fill
655	Fill	531		Non-archaeological fill
657	Fill	512		Non-archaeological fill
659	Cut		660	Non-archaeological feature; Stone socket
660	Fill	659		Non-archaeological fill
663	Fill	470		Non-archaeological fill
665	Fill	531		Non-archaeological fill
668	Fill	529		Non-archaeological fill
670	Fill	534		Non-archaeological fill
671	Deposit	n/a		Non-archaeological feature; Topsoil spread
674	Fill	540		Non-archaeological fill
677	Deposit	n/a		Non-archaeological feature
678	Deposit	n/a		Non-archaeological feature
688	Deposit	n/a		Non-archaeological feature; natural depression
689	Deposit	n/a		Non-archaeological feature; natural depression
690	Deposit	n/a		Non-archaeological feature; natural depression
691	Deposit	n/a		Non-archaeological feature; natural depression
706	Cut		707	Non-archaeological feature; Stone socket
707	Fill	706		Non-archaeological fill
715	Cut		001	Non-archaeological feature; natural depression
716	Cut		001	Non-archaeological feature; natural depression

No.	Type	Fill of	Filled By	Description
720	Stone		n/a	Flat surfaced stone
723	Deposit	n/a		Non-archaeological feature
724	Cut		n/a	Non-archaeological feature
727	Deposit	n/a		Non-archaeological feature
738	Cut		n/a	Non-archaeological feature; natural depression
740	Deposit	n/a		Non-archaeological feature; Topsoil spread
741	Deposit	n/a		Non-archaeological feature; Topsoil spread
742	Deposit	n/a		Non-archaeological feature; Topsoil spread
743	Deposit	n/a		Non-archaeological feature; Topsoil spread
745	Deposit	n/a		Non-archaeological feature; Topsoil spread
746	Cut		n/a	Non-archaeological feature; Stone socket
766	Cut		n/a	Non-archaeological feature
778	Fill	766		Non-archaeological fill
779	Fill	766		Non-archaeological fill
780	Fill	766		Non-archaeological fill
783	Cut		784	Non-archaeological feature; Stone socket
784	Fill	783		Non-archaeological deposit
827	Cut		828	Non-archaeological feature; natural depression
828	Fill	827		Non-archaeological fill
830	Cut		877	Non-archaeological feature; natural depression
837	Cut		916	Non-archaeological feature; Stone socket
840	Cut		n/a	Non-archaeological feature; natural depression
841	Cut		865	Non-archaeological feature; Bioturbation
842	Cut		n/a	Non-archaeological feature; Bioturbation
844	Deposit		n/a	Non-archaeological feature; spread of topsoil
845	Cut		n/a	Non-archaeological feature; Bioturbation
849	Deposit	n/a		Non-archaeological feature; spread of topsoil
850	Deposit	n/a		Non-archaeological feature; spread of topsoil
851	Cut		874	Non-archaeological feature; natural depression
852	Cut		893	Non-archaeological feature; Bioturbation
853	Cut		854	Non-archaeological feature; Root bowl
854	Fill	853		Non-archaeological fill
865	Fill	841		Non-archaeological fill
868	Fill	1019		Non-archaeological fill
869	Cut		1023	Non-archaeological feature; Linear concentration of stones
874	Fill	851		Non-archaeological fill
877	Fill	830		Non-archaeological fill
891	Cut		892	Non-archaeological feature; Stone socket
892	Fill	891		Non-archaeological fill
893	Fill	852		Non-archaeological fill
894	Cut		001	Non-archaeological feature; Stone socket
895	Cut		001	Non-archaeological feature; Stone socket
896	Cut		001	Non-archaeological feature; Stone socket
897	Cut		001	Non-archaeological feature; Stone socket
899	Cut		930	Non-archaeological feature; Stone socket
902	Cut		903	Non-archaeological feature; natural depression
903	Fill	902		Non-archaeological fill
907	Cut		964	Non-archaeological feature; Stone socket
912	Cut		921	Non-archaeological feature; Stone socket
914	Cut		944	Non-archaeological feature; Stone socket

No.	Type	Fill of	Filled By	Description
916	Fill	837		Non-archaeological fill
921	Fill	912		Non-archaeological fill
926	Cut		980	Non-archaeological feature; Stone socket
930	Fill	899		Non-archaeological fill
933	Cut		n/a	Non-archaeological feature
940	n/a	n/a	n/a	Non-archaeological feature; Topsoil spread
942	Cut		976	Non-archaeological feature; Stone socket
944	Fill	914		Non-archaeological fill
956	Fill		n/a	Non-archaeological deposit; Subsoil
958	Fill		n/a	Non-archaeological deposit; Subsoil
962	Cut		963	Non-archaeological feature; root bowl
963	Fill	962		Non-archaeological fill
964	Fill	907		Non-archaeological feature; Topsoil spread
974	Cut		975	Non-archaeological feature; natural depression
975	Fill	974		Non-archaeological fill
976	Fill	942		Non-archaeological fill
978	Fill	962		Non-archaeological fill
979	Fill	962		Non-archaeological fill
980	Fill	926		Non-archaeological fill
984	Deposit	x	x	Line of large boulders running SE to NW
987	Cut		988	Non-archaeological feature; natural depression
988	Fill	987		Non-archaeological fill
989	Cut		989A	Non-archaeological feature; natural depression
989A	Fill	989		Non-archaeological fill
993	Cut		1011	Non-archaeological feature; Stone socket
994	Cut		1002	Non-archaeological feature; Animal activity
1002	Fill	994		Non-archaeological feature; Animal activity
1011	Fill	993		Non-archaeological fill
1013	Cut		001	Non-archaeological feature; natural depression
1014	Cut		001	Non-archaeological feature; natural depression
1019	Cut		868	Non-archaeological feature; Stone socket
1021	Fill	1024		Non-archaeological feature
1022	Fill	1024		Non-archaeological feature
1023	Fill	869		Non-archaeological fill
1024	Cut		1021 1022	Non-archaeological feature
1040	Fill	1041		Non-archaeological fill
1041	Cut		1040	Non-archaeological feature; Stone socket
1051	n/a	n/a		Non-archaeological feature; Stone socket
1062	Fill	n/a		Non-archaeological fill
1063	Fill	n/a		Non-archaeological feature; Stone socket
1074	Fill	1094		Non-archaeological fill
1092	Fill	n/a		Non-archaeological feature; Stone socket
1093	Fill	n/a		Non-archaeological feature; Stone socket
1094	Cut		1074	Non-archaeological feature; Stone socket
1101	Fill	1148		Non-archaeological feature; Stone socket
1103	Cut		1104	Non-archaeological feature; Stone socket
1104	Fill	1103		Non-archaeological fill
1105	Fill	1194		Non-archaeological feature; Topsoil spread
1110	Cut		1111	Non-archaeological feature; Stone socket

No.	Type	Fill of	Filled By	Description
1111	Fill	1110		Non-archaeological fill
1113	Fill	n/a		Non-archaeological feature; Topsoil spread
1114	Fill	x	x	Non-archaeological feature; Stone socket
1121	Fill	n/a		Non-archaeological feature; Stone socket
1122	Fill	n/a		Non-archaeological feature; Natural
1130	Fill	1131		Non-archaeological fill
1131	Cut		1130	Non-archaeological feature; Stone socket
1132	n/a	n/a		Non-archaeological feature; Topsoil spread
1134	Cut		1135	Non-archaeological feature; Stone socket
1135	Fill	1134		Non-archaeological fill
1148	Cut		1101	Non-archaeological feature; natural depression
1171	Deposit	n/a		Non-archaeological feature; Natural deposit
1188	Fill	1189		Non-archaeological fill
1189	Cut		1188	Non-archaeological feature; natural depression
1194	Cut		1105	Non-archaeological feature; natural depression
1197	Fill	1196		Subsoil
1213	Cut		001	Non-archaeological feature; natural depression
1214	Cut		001	Non-archaeological feature; natural depression
1218	Deposit			Non-archaeological fill
1219	Cut		001	Non-archaeological feature; natural depression
1220	Cut		1218	Non-archaeological feature; Bioturbation
1230	Deposit	n/a		Non-archaeological feature; topsoil spread
1232	Fill	1233		Non-archaeological fill
1233	Cut		1232	Non-archaeological feature; natural depression
1234	Fill	1235		Non-archaeological fill
1235	Cut		1234	Non-archaeological feature; natural depression
1236	Fill	1237		Non-archaeological fill
1237	Cut		1236	Non-archaeological feature; natural depression
1238	Fill	1239		Non-archaeological fill
1239	Cut		1238	Non-archaeological feature; natural depression
1254	Cut		001	Non-archaeological feature; natural depression
1255	Cut		001	Non-archaeological feature; natural depression
1257	Deposit	n/a		Non-archaeological feature; natural layer
1259	Deposit	n/a		Non-archaeological feature; natural layer
1262	Deposit	n/a		Non-archaeological feature; natural layer
1285	Deposit	n/a		Non-archaeological feature; natural depression
1286	Cut		001	Non-archaeological feature; Stone socket
1287	Cut		1288	Non-archaeological feature; root bowl
1288	Fill	1287		Non-archaeological fill
1292	Fill	n/a		Non-archaeological feature; natural depression

**Appendix II Finds list**

<b>Find No</b>	<b>Context</b>	<b>Type</b>	<b>Description</b>
021	Topsoil	Bone	Burnt bone
023	Topsoil	Pottery	Pottery sherds (x 3)
024	Topsoil	Metal	Metal - iron object C-shaped
025	Topsoil	Pottery	Modern pottery sherds (x 2)
026	Topsoil	Pottery	Daub (x 2)
027	Topsoil	Bone	Burnt bone
030	Topsoil	Glass	Glass shards (x 2)
066	Topsoil	Pottery	Pottery sherds (x 2)
068	Topsoil	Pottery	Prehistoric pottery sherds (x 4)
071	Topsoil	Lithics	Flint flake
072	Topsoil	Pottery	Ceramics
073	Topsoil	Lithics	Large flint flake
074	Topsoil	Lithics	Flint core
075	Topsoil	Lithics	Flint flake
076	Topsoil	Metal	Probable hobnail
092	Topsoil	Lithics	Flint flake
128	Topsoil	Lead	Lead object, possible bullet
149	Topsoil	Pottery	Burnt clay
158	n/a	Pottery	Skipped
002	003	Lithics	Flint flakes (x 2)
001	005	Pottery	Decorated prehistoric pottery sherd
033	005	Lithics	Flint flakes (x 5), all burnt
034	005	Pottery	Pottery sherds (x 15)
035	005	Wood	Wood fragment, burnt
004	010	Pottery	Modern pottery sherds (x 2)
005	012	Pottery	Modern pottery sherds (x 2) Post-medieval sherd
006	013	Pottery	Prehistoric pottery sherds (x 3)
003	015	Pottery	Decorated prehistoric rim sherd
008	017A	Metal	Metal - 2 pieces
007	028A	Pottery	Prehistoric pottery sherds (x 7)
009	028B	Lithics	Possible whet stone
010	028B	Lithics	Flint scraper
011	040A	Pottery	Modern pottery sherd
016	068A	Pottery	Pottery sherds (x 2)
019	068A	Glass	Glass shard
020	068A	Metal	Metal - 1/2 perforated disc
012	127A	Pottery	Prehistoric pottery sherd
013	127A	Nuts	Hazelnut shell
014	131A	Bone	Burnt bone
015	132A	Pottery	Modern pottery sherds (x 7)
017	132A	Bone	Burnt bone

Find No	Context	Type	Description
018	132A	Clay Pipe	Clay pipe - 2 bowl fragments
022	134	Lithics	Flint flake
029	186A	Lithics	Flint flake
028	193A	Clay Pipe	Clay pipe fragments (x 2)
031	233	Metal	Possible metal/stone ball
032	282	Bone	Burnt bone
044	335	Lithics	Flint flakes (x 3, 1 burnt)
040	339	Metal	Metal - 1 nail, 3 larger pieces
041	339	Pottery	Pottery sherd
037	353	Metal	Metal - iron, 4 nails, 2 larger pieces
038	353	Pottery	Modern pottery sherds (x 5)
039	353	Glass	Glass shards (x 2)
036	355	Metal	Metal - iron
048	449	Pottery	Pottery sherds (x 3)
049	490	Lithics	Flint flake
042	554	Lithics	Flint scraper
043	554	Slag	Slag
047	557	Metal	Metal - 1 lump
045	560	Pottery	Pottery sherds (x 2)
046	567	Metal	Metal - 1 nail
050	605	Slag	Slag
051	605	Pottery	Pottery sherds (x 2)
052	605	Bone	Burnt bone
053	627	Metal	Metal - 1 nail
054	680	Bone	Burnt bone
060	708	Wood	Burnt wood, possible root
059	716	Pottery	Pottery sherds (x 2)
055	718	Pottery	Pottery sherd
064	721	Pottery	Prehistoric hip sherd and other sherd
056	722	Pottery	Prehistoric pottery sherds (x 2)
057	744	Pottery	Prehistoric rim sherd
058	744	Bone	Burnt bone (x 1)
062	754	Pottery	Prehistoric rim sherd
061	759	Pottery	Prehistoric pottery sherd
063	760	Lithics	Flint flake
065	763	Bone	Burnt bone
067	782	Pottery	Pottery sherds (x 5)
069	816	Pottery	Decorated prehistoric pottery sherd
070	816	Pottery	Prehistoric pottery sherds (x 8)
077	861	Clay Pipe	Clay pipe stem
078	862	Pottery	Prehistoric pottery sherds (x 7)
080	908	Pottery	Possible burnt clay/ daub
081	909	Pottery	Prehistoric pottery sherd
082	909	Lithics	Flint flake
093	909	Lithics	Flint flakes (x 2)

Find No	Context	Type	Description
094	909	Pottery	Prehistoric pottery sherds (x 2)
079	911	Nuts	Nut shell
084	911	Lithics	Flint flake
095	923	Nuts	Broken hazelnut shell
083	932	Pottery	Prehistoric pottery sherd
091	940	Pottery	Modern pottery
090	951	Pottery	Possibly very crude pottery or burnt clay
102	954	Nuts	1 and 1/2 burnt nut shells
096	961	Pottery	Rim sherd
099	977	Pottery	Prehistoric pottery sherd
097	980	Lithics	Possible flint scraper
098	990	Pottery	Pottery sherd
103	999	Flint	Flake of flint
104	999	Pottery	Burnt clay
100	1003	Pottery	2 sherds black pottery
101	1006	Pottery	4 fragments of prehistoric pottery including 1 decorated rim
112	1031	Pottery	Pottery from possible linear
108	1033	Pottery	Pottery from linear ditch
109	1033	Pottery	Piece of daub, from linear ditch
110	1033	Flint	Small piece of flint
111	1037	Bone	Burnt Human Remains
105	1038	Pottery	Black pottery
106	1043	Pottery	Pottery from depression connected to 1036
107	1044	Pottery	Pottery from burnt pit
141	1045	Pottery	Pottery
116	1053	Pottery	Pottery, possibly Neolithic
114	1054	Pottery	Pottery
115	1055	Pottery	Pottery, possibly Neolithic
113	1058	Pottery	Pottery, possibly Neolithic
118	1078	Pottery	Pottery from pit 1077/1078 (see find #123)
123	1078	Pottery	Pottery sherd
124	1078	-	Charcoal pieces
121	1079	Flint	Flint from surface clearance around 1080
122	1081	Flint	Small quartz flake, possibly worked
126	1087	Pottery	Pottery
132	1096	Pottery	Pottery
134	1098	Pottery	Pottery
127	1100	Pottery	Prehistoric pottery
119	1109	Pottery	Pottery, large sherd
120	1109	Pottery	Pottery, lay together with #119
125	1109	Pottery	Pottery
129	1112	Pottery	Small fragment of pottery
130	1112	Pottery	Badly crushed sherd
131	1117	Pottery	Pottery
117	1118	Pottery	Pottery



Find No	Context	Type	Description
147	1118	Pottery	Pottery
148	1118	Flint	Flint
140	1119	Pottery	Pottery
142	1119	Nuts	Nut shells
133	1124	Pottery	Badly fragmented and brittle pot
146	1143	Pottery	Pottery
135	1144	Pottery	Pottery
143	1145	Pottery	Pottery
136	1155	Pottery	Pottery
137	1155	Pottery	Some broken pottery
138	1158	Pottery	Pottery
139	1158	Pottery	Pottery
144	1158	Pottery	Pottery
145	1158	Pottery	Pottery
152	1164	Pottery	Pottery
150	1173	Pottery	Pottery
151	1176	Pottery	Pottery
153	1176	Flint	Flint
160	1182	Pottery	Pottery sherds
168	1182	Pottery	Pottery
162	1183	Pottery	Pottery
155	1207	Flint	Flint flake
156	1207	Bone	Burnt bone
161	1207	Pottery	Burnt clay
157	1212	Pottery	Pottery
159	1212	Pottery	Pottery
163	1216	Pottery	Pottery sherds
164	1216	Flint	Flint flake
154	1221	Pottery	Pottery
166	1260	Pottery	Pottery
167	1260	-	Charcoal pieces
165	1264	Pottery	Pottery
169	1284	Pottery	Pottery (2 bags)
170	1284	Lithics	Stones
171	1292	Pottery	Pottery

**Appendix IIIA Sample list**

<b>Sample</b>	<b>Fill</b>	<b>Cut</b>	<b>Description</b>
001	003	004	For the retrieval of finds, charcoal and environmental analysis.
002	013	017	For the retrieval of finds, charcoal and environmental analysis.
003	005	020	For the retrieval of finds, charcoal and environmental analysis.
006	072A	072	For the retrieval of finds and environmental analysis.
007	006	022	For the retrieval of finds, charcoal and environmental analysis.
008	028A	028	For the retrieval of finds, charcoal and environmental analysis.
009	028A	028	For the retrieval of finds, charcoal and environmental analysis.
011	125A	125	For the retrieval of finds, charcoal and environmental analysis.
012	125B	125	For the retrieval of finds, charcoal and environmental analysis.
013	024A	024	For the retrieval of finds and environmental analysis.
014	024B	024	For the retrieval of finds, charcoal and environmental analysis.
016	024C	024	For the retrieval of finds, charcoal and environmental analysis.
018	127	127	For the retrieval of finds, charcoal and environmental analysis.
019	127A	127	For the retrieval of finds, charcoal and environmental analysis.
020	127B	127	For the retrieval of finds, charcoal and environmental analysis.
021	127C	127	For the retrieval of finds, charcoal and environmental analysis.
022	242	204	For the retrieval of finds, including possible burnt bone, charcoal and environmental analysis.
024	134	118	For the retrieval of finds and environmental analysis.
025	194	118	For the retrieval of finds and environmental analysis.
026	131A	131	For the retrieval of finds, charcoal and environmental analysis.
027	131A	131	For the retrieval of finds, charcoal and environmental analysis.
028	131A	131	For the retrieval of finds, charcoal and environmental analysis.
029	038A	038	For the retrieval of finds and environmental analysis.
030	151A	151	For the retrieval of finds and environmental analysis.
031	138A	138	For the retrieval of finds, charcoal and environmental analysis.
042	218	203	For the retrieval of finds and environmental analysis.
043	217	203	For the retrieval of finds and environmental analysis.
044	163A	163	For the retrieval of finds, charcoal and environmental analysis.
045	235	236	For the retrieval of finds, charcoal and environmental analysis.
046	243	202	For the retrieval of finds, charcoal and environmental analysis.
047	244	80	For the retrieval of finds, charcoal and environmental analysis.
049	275	278	For the retrieval of finds and environmental analysis.
050	234	279	For the retrieval of finds and environmental analysis.
051	261	278	For the retrieval of finds and environmental analysis.
052	299	252	For the retrieval of finds and environmental analysis.
053	302	301	For the retrieval of finds, charcoal and environmental analysis.
054	292A	292	For the retrieval of finds, charcoal and environmental analysis.
056	005	020	For the retrieval of finds, charcoal and environmental analysis.

Sample	Fill	Cut	Description
057	282	329	For the retrieval of finds, including possible burnt bone, charcoal and environmental analysis.
058	313	314	For the retrieval of finds, charcoal and environmental analysis.
059	007	309	For the retrieval of finds, charcoal and environmental analysis.
060	334	521	For the retrieval of finds and environmental analysis.
061	334	521	For the retrieval of finds, charcoal and environmental analysis.
062	520	521	For the retrieval of finds and environmental analysis.
063	519	521	For the retrieval of finds and environmental analysis.
069	335	559	For the retrieval of finds and environmental analysis.
070	552	357	For the retrieval of finds, charcoal and environmental analysis.
071	554	357	For the retrieval of finds and environmental analysis.
072	553	357	For the retrieval of finds and environmental analysis.
073	551	357	For the retrieval of finds and environmental analysis.
074	555	369	For the retrieval of finds, charcoal and environmental analysis.
075	557	367	For the retrieval of finds and environmental analysis.
077	561	371	For the retrieval of finds, charcoal and environmental analysis.
078	562	559	Charcoal for radiocarbon dating if necessary.
079	564	369	For the retrieval of finds, charcoal and environmental analysis.
080	565	566	For the retrieval of finds, charcoal and environmental analysis.
081	570	572	For the retrieval of finds, charcoal and environmental analysis.
083	568	396	For the retrieval of finds and environmental analysis.
084	582	433	For the retrieval of finds, charcoal and environmental analysis.
085	363	583	For the retrieval of finds, charcoal and environmental analysis.
087	571	396	For the retrieval of finds and environmental analysis.
088	603	435	For the retrieval of finds and environmental analysis.
089	563	357	For the retrieval of finds and environmental analysis.
091	606	444	For the retrieval of finds and environmental analysis.
092	609	357	For the retrieval of finds and environmental analysis.
094	613	428	For the retrieval of finds and environmental analysis.
095	612	427	For the retrieval of finds and environmental analysis.
098	610	396	For the retrieval of finds and environmental analysis.
099	563	357	For the retrieval of finds and environmental analysis.
100	403	400	For the retrieval of finds and environmental analysis.
101	608	400	For the retrieval of finds, charcoal and environmental analysis.
102	373	372	For the retrieval of finds, charcoal and environmental analysis.
103	588	372	For the retrieval of finds and environmental analysis.
105	619	441	For the retrieval of finds and environmental analysis.
106	373	372	For the retrieval of finds and environmental analysis.
108	570	396	For the retrieval of finds, charcoal and environmental analysis.
109	625	450	For the retrieval of finds and environmental analysis.
112	641	620	For the retrieval of finds, charcoal and environmental analysis.
114	654	635	For the retrieval of finds, charcoal and environmental analysis.

Sample	Fill	Cut	Description
116	561	371	For the retrieval of finds, charcoal and environmental analysis.
119	666	488	Carbonised wood, for radiocarbon date and species
120	667	488	For the retrieval of finds and environmental analysis.
123	673	672	For the retrieval of finds, charcoal and environmental analysis.
124	669	636	For the retrieval of finds and environmental analysis.
125	673	636	For the retrieval of finds and environmental analysis.
126	699	542	For the retrieval of finds, charcoal and environmental analysis.
127	721	717	For the retrieval of finds, charcoal and environmental analysis.
128	722	717	For the retrieval of finds, charcoal and environmental analysis.
129	750	735	For the retrieval of finds, including possible burnt bone, charcoal and environmental analysis.
130	754	709	For the retrieval of finds, including possible burnt bone, charcoal and environmental analysis.
131	760	749	For the retrieval of finds, including possible burnt bone, charcoal and environmental analysis.
132	755	717	For the retrieval of finds and environmental analysis.
133	785	749	For the retrieval of finds, including possible burnt bone, charcoal and environmental analysis.
138	816	808	For the retrieval of finds and environmental analysis.
139	817	808	For the retrieval of finds and environmental analysis.
140	821	808	For the retrieval of finds and environmental analysis.
142	847	860	For the retrieval of finds, charcoal and environmental analysis.
143	859	804	For the retrieval of finds and environmental analysis.
144	862	805	For the retrieval of finds and environmental analysis.
145	858	857	For the retrieval of finds and environmental analysis.
146	846	864	For the retrieval of finds and environmental analysis.
147	834	835	For the retrieval of finds, charcoal and environmental analysis.
148	876	875	For the retrieval of finds, charcoal and environmental analysis.
149	872	885	For the retrieval of finds and environmental analysis.
150	901	917	For the retrieval of finds and environmental analysis.
151	904	889	For the retrieval of finds and environmental analysis.
152	909	823	For the retrieval of finds and environmental analysis.
153	911	945	For the retrieval of finds and environmental analysis.
154	923	823	For the retrieval of finds and environmental analysis.
156	935	934	For the retrieval of finds and environmental analysis.
159	947	943	For the retrieval of finds and environmental analysis.
160	819	820	For the retrieval of finds and environmental analysis.
161	908	820	For the retrieval of finds, charcoal and environmental analysis.
162	952	953	For the retrieval of finds and environmental analysis.
163	954	955	For the retrieval of finds, charcoal and environmental analysis.
167	819	820	For the retrieval of finds, charcoal and environmental analysis.
168	967	966	For the retrieval of finds and environmental analysis.
169	968	866	For the retrieval of finds and environmental analysis.

Sample	Fill	Cut	Description
170	969	966	For the retrieval of finds and environmental analysis.
171	970	966	For the retrieval of finds and environmental analysis.
172	981	810	For the retrieval of finds and environmental analysis.
174	982	866	For the retrieval of finds, charcoal and environmental analysis.
175	996	995	For the retrieval of finds and environmental analysis.
176	998	880	For the retrieval of finds and environmental analysis.
181	1006	1007	For the retrieval of finds, charcoal and environmental analysis.
182	1003	824	For the retrieval of finds and environmental analysis.
190	954	955	For the retrieval of finds and environmental analysis.
192	954	955	For the retrieval of finds and environmental analysis.
193	1009	870	For the retrieval of finds and environmental analysis.
194	999	936	For the retrieval of finds, charcoal and environmental analysis.
195	990	820	For the retrieval of finds, charcoal and environmental analysis.
196	1035	1034	For the retrieval of finds, possible burnt bone, charcoal and environmental.
197	1039	1034	For the retrieval of finds, possible burnt bone, charcoal and environmental.
198	1037	1036	For the retrieval of finds, possible burnt bone, charcoal and environmental.
199	777	776	For the retrieval of finds, possible burnt bone, charcoal and environmental.
200	1053	1054	For the retrieval of finds, charcoal and environmental analysis.
201	1038	1046	For the retrieval of finds, charcoal and environmental analysis.
202	1038	1046	For the retrieval of finds, charcoal and environmental analysis.
203	1072	1073	For the retrieval of finds, possible burnt bone, charcoal and environmental.
204	1069	1068	For the retrieval of finds and environmental analysis.
205	1067	1068	For the retrieval of finds and environmental analysis.
206	1078	1077	For the retrieval of finds and environmental analysis.
207	1112	1123	For the retrieval of finds and environmental analysis.
208	1124	1123	For the retrieval of finds and environmental analysis.
209	1112	1123	For the retrieval of finds and environmental analysis.
210	1090	1091	For the retrieval of finds, charcoal and environmental analysis.
211	1129	1133	For the retrieval of finds, charcoal and environmental analysis.
213	1119	1150	For the retrieval of finds and environmental analysis.
214	1145	1146	For the retrieval of finds and environmental analysis.
215	1118	1172	For the retrieval of finds and environmental analysis.
217	1173	1175	For the retrieval of finds and environmental analysis.
219	1178	1165	Carbonised wood, for radiocarbon date and species
220	1164	1165	For the retrieval of finds and environmental analysis.
221	1176	1181	For the retrieval of finds and environmental analysis.
222	1170	1225	For the retrieval of finds, charcoal and environmental analysis.
223	1264	1263	For the retrieval of finds and environmental analysis.
224	744	714	For the retrieval of finds, possible burnt bone, charcoal and environmental analysis.

**Appendix IIIB Samples for macrobotanical and radiocarbon analysis**

<b>Sample No</b>	<b>Context No</b>	<b>Cut</b>	<b>Description</b>
001	003	004	Basal fill of charcoal rich pit of unknown purpose/date
002	013	017	Fill of pit of unknown purpose/date
003	005	020	Fill of pit of unknown purpose/date. One of 2 samples, only one to be dated.
007	006	022	Basal fill of pit of unknown purpose/date
008	028A	028	Fill of pit of unknown purpose/date
011	125A	125	Fill of posthole
014	024B	024	Fill of pit of unknown purpose/date
020	127B	127	Fill of pit of unknown purpose/date
027	131A	131	Fill of pit of unknown purpose/date
031	138A	138	Fill of pit of unknown purpose/date
044	163A	163	Upper fill of pit of unknown purpose/date
045	235	236	Fill of pit of unknown purpose/date
046	243	202	Fill of posthole of unknown date
047	244	80	Fill of posthole of unknown date
053	302	301	Fill of stakehole
054	292A	292	Fill of pit of unknown purpose/date
056	005	020	Fill of pit of unknown purpose/date. 2 of 2 samples, only one to be dated.
058	313	314	Fill of posthole of unknown date
061	334	521	Fill of pit of unknown purpose/date
070	552	357	Possible hearth of unknown date
074	555	369	Fill of posthole of unknown date
077	561	371	Fill of pit of unknown purpose/date
079	564	369	Fill of posthole of unknown date
080	565	566	Fill of pit of unknown purpose/date
081	570	572	Possible hearth of unknown date
084	582	433	Fill of pit of unknown purpose/date
085	363	583	Fill of posthole of unknown date
101	608	400	Fill of pit of unknown purpose/date
102	373	372	Fill of pit of unknown purpose/date. One of 2 samples, only one to be dated.
106	373	372	Fill of pit of unknown purpose/date. Two of 2 samples, only one to be dated.
112	641	620	Fill of pit of unknown purpose/date
114	654	635	Fill of posthole of unknown date
116	561	371	Fill of pit of unknown purpose/date
119	666	488	Carbonised wood
123	673	672	Fill of pit of unknown purpose/date
126	699	542	Fill of pit of unknown purpose/date
127	721	717	Gully or slot trench, unknown date. One of 2 samples, only one to be dated.
128	722	717	Gully or slot trench, unknown date. Two of 2 samples, only one to be dated.
129	750	735	Fill of posthole of unknown date

Sample No	Context No	Cut	Description
130	754	709	Cremation pit, to determine date of burial.
131	760	749	Fill of pit of unknown purpose/date
142	847	860	Fill of posthole of unknown date
147	834	835	Fill of posthole of unknown date
148	876	875	Fill of posthole of unknown date
161	908	820	Slot trench associated with structure. One of 3 samples, only one to be dated.
163	954	955	Possible hearth of unknown date
167	819	820	Slot trench associated with structure. Two of 3 samples, only one to be dated.
174	982	866	Fill of posthole of unknown date
181	1006	1007	Slot trench associated with structure.
194	999	936	Pit, possibly associated with structure.
195	990	820	Slot trench associated with structure. 1 of 3 samples, only one to be dated.
196	1035	1034	Cremation pit, to determine date of burial. 1 of 2 samples.
197	1039	1034	Cremation pit, to determine date of burial. 2 of 2 samples.
198	1037	1036	Fill of pit of unknown purpose/date
199	777	776	Fill of pit of unknown purpose/date
200	1053	1054	Fill of posthole of unknown date
201	1038	1046	Slot Trench, possible remnants of structure. Unknown date. 1 of 2 samples, only one to be dated.
202	1038	1046	Slot Trench, possible remnants of structure. Unknown date. 2 of 2 samples, only one to be dated.
203	1072	1073	Fill of posthole of unknown date
210	1090	1091	Boundary ditch of unknown date.
211	1129	1133	Fill of posthole of unknown date
222	1170	1163	Possible re-cutting of large pit.

## Appendix IV Photographic log

### Film 1 Colour Print

Frame	Context	Description
1	n/a	Test Shot
2	006	Pre-ex, facing west
3	017	Mid-ex, facing northeast (blurred view)
4	017	Mid-ex, facing northeast
5	010, 011, 018	Mid-ex, facing north
6	012	Mid-ex, south facing section
7	012	Mid-ex, south facing section
8	003, 018	Post-ex, facing west
9	006, 022, 023	Mid-ex, looking southeast
10	006, 022, 023	Mid-ex, looking southeast
11	005	Mid-ex, looking southwest
12	n/a	Work in progress
13	n/a	Work in progress
14	n/a	Grid 3 looking southwest
15	n/a	Grid 3 looking southwest
16	n/a	Grid 3 looking northwest
17	069, 070, 073, 074	Pre-ex, looking west
18	071 078	Mid-ex, looking west
19	071 078	Mid-ex, looking west
20	071	Mid-ex, looking west, close up
21	071	Mid-ex, looking west, close up
22	071	Mid-ex, looking west, close up



**Film 2 Digital**

<b>Frame</b>	<b>Context</b>	<b>Description</b>
1	072	Pre-ex, looking north
2	072	Pre-ex, looking north
3	072	Pre-ex, looking north
4	073, 074	Pre-ex, looking north
5	073, 074	Pre-ex, looking north
6	073, 074	Pre-ex, looking north
7	017	Pre-ex, looking north
8	017	Pre-ex, looking north
9	017	Pre-ex, looking north
10	079	Pre-ex, looking northwest
11	079	Pre-ex, looking northwest
12	079	Pre-ex, looking northwest
13	006	Pre-ex, looking northwest
14	006	Pre-ex, looking northwest
15	006	Pre-ex, looking northwest
16	071, 078	Pre-ex, looking northwest
17	071, 078	Pre-ex, looking northwest
18	071, 078	Pre-ex, looking northwest
19	n/a	Grid 1 looking northwest
20	n/a	Grid 1 looking northwest
21	n/a	Grid 1 looking northwest
22	036, 037, 038, 039	Pre-ex, looking northwest
23	037, 038, 039	Pre-ex, looking northwest
24	037, 038, 039	Pre-ex, looking northwest
25	040, 041, 042, 043, 044, 045, 046	Pre-ex, looking northwest
26	040, 041, 042, 043, 044, 045, 046	Pre-ex, looking northwest
27	040, 041, 042, 043, 044, 045, 046	Pre-ex, looking northwest
28	040, 041, 042, 043, 044, 045, 046	Pre-ex, looking northwest
29	040, 041, 042, 043, 044, 045, 046	Pre-ex, looking northwest
30	040, 041, 042, 043, 044, 045, 046	Pre-ex, looking northwest
31	047, 048, 049, 050	Pre-ex, looking northwest
32	047, 048, 049, 050	Pre-ex, looking northwest
33	047, 048, 049, 050	Pre-ex, looking northwest
34	047	Pre-ex, looking northwest
35	047	Pre-ex, looking northwest
36	047	Pre-ex, looking northwest
37	048	Pre-ex, looking northwest
38	048	Pre-ex, looking northwest
39	048	Pre-ex, looking northwest
40	049	Pre-ex, looking northwest
41	049	Pre-ex, looking northwest
42	049	Pre-ex, looking northwest
43	050	Pre-ex, looking northwest

Frame	Context	Description
44	050	Pre-ex, looking northwest
45	050	Pre-ex, looking northwest
46	n/a	Overall shot of Grid 3 looking northwest
47	n/a	Overall shot of Grid 3 looking northwest
48	n/a	Overall shot of Grid 3 looking northwest
49	071, 078	Post-ex, looking west
50	071, 078	Post-ex, looking west, focused on stones
51	053	Pre-ex, looking northwest
52	053	Pre-ex, looking northwest
53	054	Pre-ex, looking northwest
54	054	Pre-ex, looking northwest
55	056, 059	Pre-ex, looking northwest
56	056, 059	Pre-ex, looking northwest
57	056	Pre-ex, looking northwest
58	120	East-facing section
59	120	East-facing section
60	069, 070	Pre-ex, looking west
61	069, 070	Pre-ex, looking west
62	069	Mid-ex, looking north
63	070	Mid-ex, looking north (sect #8)
64	069	Mid-ex, looking north
65	070	Mid-ex, looking north (sect #8)
66	120, 071	Post-ex, looking northwest
67	120, 071	Post-ex, looking northwest
68	120, 071	Post-ex, looking northwest
69	120, 071	Post-ex, looking northwest
70	120, 071, 078	Post-ex, looking northeast
71	120, 071, 078	Post-ex, looking northeast
72	072	Pre-ex, looking south
73	072	Pre-ex, looking south
74	072	Pre-ex, looking south
75	114, 076	Pre-ex, looking north
76	114, 076	Pre-ex, looking north
77	114	Pre-ex, looking north
78	076	Pre-ex, looking north
79	114, 076	Pre-ex, looking north
80	069, 070	Post-ex, looking north
81	069, 070	Post-ex, looking north
82	035	Pre-ex, looking west
83	035	Pre-ex, looking west
84	035	Pre-ex, looking west
85	114, 114A	South facing section
86	072	Mid-ex, looking southeast (sect #9)
87	072	Mid-ex, looking southeast (sect #9)
88	072	Mid-ex, looking southeast (sect #9)
89	072	Mid-ex, looking southeast (sect #9)
90	072	Mid-ex, looking southeast, close up (sect #9)
91	072	Mid-ex, looking southeast, close up (sect #9)
92	035	Mid-ex, looking north (sect #11)
93	035	Mid-ex, looking north (sect #11)

Frame	Context	Description
94	035	Mid-ex, looking north (sect #11)
95	035	Mid-ex, looking north (sect #11)
96	035	Mid-ex, close up, looking north (sect #11)
97	035	Mid-ex, close up, looking north (sect #11)
98	114	Post-ex, looking south
99	114	Post-ex, looking south
100	114	Post-ex, from above south to top of photo
101	072	Post-ex, looking southeast
102	072	Post-ex, looking southeast
103	035	Post-ex, looking north
104	035	Post-ex, looking north
105	027	Pre-ex, looking west
106	027	Pre-ex, looking west
107	027	Pre-ex, from above, west to top of photo
108	027	Mid-ex, looking west (sect #12)
109	027	Mid-ex, looking west (sect #12)
110	027	Mid-ex, looking west (sect #12)
111	073, 074	Pre-ex, looking east
112	073, 074	Pre-ex, looking east
113	073, 074	Pre-ex, looking east

**Film 3 Digital**

<b>Frame</b>	<b>Context</b>	<b>Description</b>
1	027	Post-ex, from above facing northwest
2	027	Post-ex, from above facing northwest
3	027	Post-ex, from above facing northwest
4	028, 030	Pre-ex, facing southwest
5	028, 030	Pre-ex, facing southwest
6	028, 030	Pre-ex, facing southwest
7	028, 030	Pre-ex, facing southwest
8	028	Pre-ex, facing southwest close up
9	028	Pre-ex, facing southwest close up of pottery
10	076	Mid-ex, facing northeast (sect #13)
11	076	Mid-ex, facing northeast (sect #13)
12	076	Mid-ex, facing northeast close up (sect #13)
13	076	Mid-ex, facing northeast close up (sect #13)
14	n/a	Work in progress
15	031	Stone socket, from above facing west
16	031	Stone socket, from above facing west
17	072	Post-ex, facing south
18	072	Post-ex, facing south
19	072	Post-ex, facing south
20	072	Post-ex, facing north
21	072	Post-ex, facing north
22	028, 028B	Mid-ex (028A removed) facing southwest from above
23	028, 028B	Mid-ex (028A removed) facing southwest from above
24	028, 028B	Mid-ex (028A removed) facing southwest from above
25	028, 028B	Mid-ex (028A removed) facing southwest from above
26	028, 028B	Mid-ex (028A removed) facing southwest from above
27	076	Post-ex, looking southwest with stone
28	076	Post-ex, looking southwest with stone
29	076	Post-ex, looking southwest without stone
30	076	Post-ex, looking southwest without stone
31	073, 074	Mid-ex, looking south (sect #15)
32	073, 074	Mid-ex, looking south (sect #15)
33	123	Pre-ex, looking north
34	123	Pre-ex, looking north
35	079	Pre-ex, looking southwest
36	079	Pre-ex, looking southwest
37	073, 074	Post-ex, looking south
38	073, 074	Post-ex, looking south
39	028, 030	Post-ex, looking north
40	028, 030	Post-ex, looking north
41	028, 030	Post-ex, looking north
42	028, 030	Post-ex, looking north
43	n/a	Work in progress
44	n/a	Work in progress
45	028, 029, 030, 032, 121	Post-ex, looking south
46	028, 029, 030, 032, 121	Post-ex, looking south
47	032	Post-ex, looking south
48	032	Post-ex, looking south
49	121	Post-ex, looking east

Frame	Context	Description
50	121	Post-ex, looking east
51	029	Pre-ex, looking northeast
52	123	Mid-ex, looking north (sect #16)
53	123	Mid-ex, looking north (sect #16)
54	123	Mid-ex, looking north (sect #16)
55	n/a	Wasted
56	026, 033, 034	Pre-ex, looking east
57	026, 033, 034	Pre-ex, looking east
58	027	Post-ex, looking south
59	027	Post-ex, looking south
60	079	Mid-ex, looking southeast (sect #17)
61	079	Mid-ex, looking southeast (sect #17)
62	123	Post-ex, looking north
63	123	Post-ex, looking north

**Film 4 Digital**

<b>Frame</b>	<b>Context</b>	<b>Description</b>
1	125	Pre-ex, looking west
2	125	Pre-ex, looking west
3	048, 049, 050	Pre-ex, looking west
4	049, 050	Pre-ex, looking west
5	048, 049	Pre-ex, looking west
6	048	Pre-ex, looking west
7	049	Pre-ex, looking west
8	050	Pre-ex, looking west
9	124	Mid-ex, looking northeast
10	124	Mid-ex, looking northeast
11	124	Mid-ex, looking northeast
12	033	Post-ex, looking south (sect #18)
13	033	Post-ex, looking south (sect #18)
14	026	Mid-ex, looking west (sect #21)
15	026	Mid-ex, looking west (sect #21)
16	125	Mid-ex, looking west (sect #19)
17	125	Mid-ex, looking west (sect #19)
18	026	Post-ex, north to top
19	026	Post-ex, north to top
20	050	Mid-ex, looking west (sect #20)
21	049	Mid-ex, looking west (sect #22)
22	124	Post-ex, looking east
23	124	Post-ex, looking east
24	024	Pre-ex, northwest to top
25	024	Pre-ex, northwest to top
26	024	Pre-ex, northwest to top
27	024	Pre-ex, northwest to top
28	024	Mid-ex, looking west (sect #24)
29	024	Mid-ex, looking west (sect #24)
30	024	Mid-ex, looking west (sect #24)
31	024	Mid-ex, looking west (sect #24)
32	024	Mid-ex, looking west (sect #24)
33	125	Post-ex, looking west
34	125	Post-ex, looking west
35	024	Mid-ex, looking west (sect #24)
36	024	Mid-ex, looking west (sect #24)
37	024	Mid-ex, looking west (sect #24)
38	048	Mid-ex, looking west (sect #23)
39	048	Mid-ex, looking west (sect #23)
40	129	Pre-ex, looking northeast
41	129	Pre-ex, looking northeast
42	126, 127, 128	Pre-ex, (from left to right)
43	126, 127, 128	Pre-ex, (from left to right)
44	126, 127, 128	Pre-ex, (from left to right)
45	126, 127, 128	Pre-ex, (from left to right)
46	126, 127, 128	Pre-ex, (from left to right)
47	024	Post-ex, west to top
48	024	Post-ex, west to top
49	024	Post-ex, west to top

Frame	Context	Description
50	024	Post-ex, west to top
51	044, 045, 140, 141, 142	Pre-ex, looking north
52	050	Post-ex, looking south
53	050	Post-ex, looking southwest
54	049	Post-ex, looking southwest
55	049	Post-ex, looking southwest
56	049	Post-ex, looking southwest
57	049	Post-ex, looking southwest
58	048	Post-ex, looking southwest
59	048	Post-ex, looking southwest
60	118	Pre-ex, looking northwest
61	136	Pre-ex, looking north
62	135	Pre-ex, looking north
63	092	Pre-ex, looking north
64	093	Pre-ex, looking north
65	133	Pre-ex, looking south
66	024	Post-ex, west to top
67	024	Post-ex, west to top
68	024	Post-ex, west to top
69	139	Pre-ex, looking north
70	147	Pre-ex, looking north
71	149	Pre-ex, looking northwest
72	144	Pre-ex, looking northwest
73	138	Pre-ex, looking northwest
74	148	Pre-ex, looking northwest
75	150	Pre-ex, looking northwest
76	149	Pre-ex, looking northwest
77	146	Pre-ex, looking northwest
78	152, 153	Pre-ex, looking east
79	154	Pre-ex, looking east
80	155	Pre-ex, looking east
81	045, 140, 141	Mid-ex, looking west (sect #33)
82	045, 140, 141	Mid-ex, looking west (sect #33)
83	045, 140	Mid-ex, looking west (sect #33)
84	141	Mid-ex, looking west (sect #33)
85	047	Mid-ex, looking west (sect #25)
86	047	Mid-ex, looking west (sect #25)
87	151	Pre-ex, looking north
88	162	Pre-ex, looking north
89	158	Pre-ex, looking northwest
90	159, 160, 161	Pre-ex, looking northwest
91	127, 128	Mid-ex, looking east (sect #26)
92	127	Mid-ex, looking east (sect #26)
93	128	Mid-ex, looking east (sect #26)
94	163, 164	Pre-ex, looking southeast
95	165	Pre-ex, looking northwest
96	131	Pre-ex, looking southeast
97	164	Pre-ex, looking east
98	168	Pre-ex, looking northwest
99	167, 168	Pre-ex, looking southwest

Frame	Context	Description
100	127	Post-ex, looking east, from above
101	127	Post-ex, looking east, from above
102	128	Post-ex, looking east, from above
103	128	Post-ex, looking east, from above
104	126	Mid-ex, looking east
105	126	Mid-ex, looking east
106	142	Pre-ex, looking southwest
107	142	Pre-ex, looking southwest
108	142	Pre-ex, looking southwest
109	109	Pre-ex, looking east
110	105	Pre-ex, looking east
111	105, 109	Pre-ex, looking east
112	129	Mid-ex, looking east
113	129	Mid-ex, looking east
114	126	Post-ex, looking east
115	126	Post-ex, looking east
116	112	Pre-ex, looking northeast
117	112	Pre-ex, looking northeast
118	n/a	No Labels
119	n/a	No Labels



**Film 5 Digital**

<b>Frame</b>	<b>Context</b>	<b>Description</b>
1	126	Mid-ex, looking east
2	142	Pre-ex, looking southwest
3	142	Pre-ex, looking southwest
4	142	Pre-ex, looking southwest
5	109	Pre-ex, looking east
6	105	Pre-ex, looking east
7	105, 109	Pre-ex, looking east
8	129	Mid-ex, looking east
9	129	Mid-ex, looking east
10	126	Post-ex, looking east
11	126	Post-ex, looking east
12	112	Pre-ex, looking northeast
13	112	Pre-ex, looking northeast
14	109	Mid-ex, looking east (sect #28)
15	105	Mid-ex, looking east (sect #28)
16	129	Post-ex, looking east
17	106	Pre-ex, looking northeast
18	109	Post-ex, looking east
19	105	Post-ex, looking east
20	106	Mid-ex, looking northeast (sect #31)
21	105	Post-ex, looking north
22	101	Post-ex, looking east
23	136	Mid-ex, looking northeast (sect #38)
24	158	Mid-ex, looking north
25	162	Mid-ex, looking northeast
26	106	Post-ex, looking northeast
27	155	Mid-ex, looking north (sect #39)
28	134, 118	Mid-ex. Looking north (sect #43)
29	039, 038	Pre-ex,, north to top
30	039, 038	Pre-ex,, north to top
31	040	Pre-ex, north to top
32	040	Pre-ex, north to top
33	040	Pre-ex, north to top
34	158	Post-ex, looking north
35	162	Post-ex, looking north
36	136	Post-ex, looking northeast
37	164	Mid-ex, looking north
38	165	Mid-ex, looking north (sect #40)
39	068	Pre-ex, looking northeast
40	068	Pre-ex, looking northeast
41	155	Post-ex, looking west
42	131	Mid-ex, looking north (sect #42)
43	038	Mid-ex, looking north (sect #45)
44	038	Mid-ex, looking north (sect #45)
45	038	Mid-ex, looking north (sect #45)
46	038	Mid-ex, looking north (sect #45)
47	164, 171	Post-ex, looking northeast
48	068	Southeast facing section
49	068	Southeast facing section

Frame	Context	Description
50	068	Southeast facing section
51	038	Post-ex, looking north
52	038	Post-ex, looking north
53	038	Post-ex, looking north
54	038	Post-ex, looking north

**Film 6 Digital**

<b>Frame</b>	<b>Context</b>	<b>Description</b>
1	131	Post-ex, looking east
2	165	Post-ex, looking east
3	138	Mid-ex, looking southeast (sect #46)
4	138	Mid-ex, looking southeast (sect #46)
5	047	Mid-ex, looking southwest (sect #25)
6	047	Mid-ex, looking southwest (sect #25)
7	151	Mid-ex, looking northeast (sect #35) (marked as 451 on board)
8	040	Mid-ex, looking northeast
9	040	Mid-ex, looking northeast
10	047	Post-ex, looking southwest
11	151	Post-ex, looking northeast
12	182	Mid-ex, looking west (sect #47)
13	132	Pre-ex, looking northeast
14	181	Mid-ex, looking south (sect #48)
15	181	Mid-ex, looking south (sect #48)
16	068	Post-ex, looking northwest
17	068	Post-ex, looking northwest
18	138	Post-ex, looking northwest
19	185	Pre-ex, looking east
20	184	Pre-ex, looking east
21	183	Pre-ex, looking east
22	186	Pre-ex, looking east
23	187	Pre-ex, looking east
24	188, 189, 190	Pre-ex, looking northwest
25	188, 189, 190	Pre-ex, looking northwest
26	181	Mid-ex, looking south (sect #48)
27	181	Mid-ex, looking south (sect #48)
28	181	Mid-ex, looking south (sect #48)
29	181	Mid-ex, looking south (sect #48)
30	181	Mid-ex, looking south (sect #48)
31	182	Mid-ex, looking west (sect #47)
32	169	Mid-ex, looking northeast (sect #52)
33	024, 040, 044, 045	Mid-ex, looking east (sect #72)
34	024, 040, 044, 045	Mid-ex, looking east (sect #72)
35	024, 040, 044, 045	Mid-ex, looking east (sect #72)
36	024, 040, 044, 045	Mid-ex, looking east (sect #72)
37	024, 040, 044, 045	Mid-ex, looking east (sect #72)
38	024, 040, 044, 045	Mid-ex, looking east (sect #72)
39	024, 040, 044, 045	Mid-ex, looking east (sect #72)
40	163	Mid-ex, looking north (sect #51)
41	163	Mid-ex, looking north (sect #51)
42	189	Mid-ex, looking southeast
43	132	Mid-ex, looking northeast (sect #49)
44	190	Mid-ex, looking northwest
45	188	Mid-ex, looking northwest (sect #50)
46	181	Post-ex, looking south
47	181	Post-ex, looking south
48	182	Post-ex, looking west
49	182	Post-ex, looking west

Frame	Context	Description
50	118	Mid-ex, looking northwest (sect #54)
51	180	Late mid ex, north facing section
52	144	Late mid ex, east facing section (sect #41)
53	139	Late mid ex, north facing section (sect #29)
54	180	Mid-ex, south facing section (sect #36) (Photo of mid ex 145)
55	191	Mid-ex, south facing section (sect #55)
56	193	Mid-ex, northeast facing section (sect #56)
57	193	Mid-ex, northeast facing section (sect #56)

**Film 7 Digital**

<b>Frame</b>	<b>Context</b>	<b>Description</b>
1	170	Mid-ex, looking north
2	188	Post-ex, looking northwest
3	189	Post-ex, looking northwest
4	190	Post-ex, looking northwest
5	193	Mid-ex, looking northwest (sect #56)
6	145	Post-ex, looking south
7	180	Post-ex, looking south
8	191	Post-ex, looking east
9	169	Post-ex, looking east
10	193	Post-ex, looking northwest
11	144	Post-ex, looking northwest
12	008	Mid-ex, looking south (sect #57)
13	170	Post-ex, looking north
14	139	Post-ex, looking south
15	132	Post-ex, looking northeast
16	185	Mid-ex, looking east (sect #58)
17	197	Pre-ex, looking north
18	197	Pre-ex, looking north
19	008	Post-ex, looking south
20	185	Post-ex, looking east
21	199	Pre-ex, looking northeast
22	197	Mid-ex, looking southwest (sect #60)
23	044	Mid-ex, looking northeast (sect# 72)
24	044	Mid-ex, looking northeast (sect# 72)
25	044	Mid-ex, looking northeast (sect# 72)
26	044	Mid-ex, looking northeast (sect# 72)
27	044	Mid-ex, looking northeast (sect# 72)
28	044	Mid-ex, looking northeast (sect# 72)
29	199	Mid-ex, looking northeast
30	199	Mid-ex, looking northeast
31	199	Mid-ex, looking northeast
32	199	Post-ex, looking northeast
33	199	Post-ex, looking northeast
34	201	Pre-ex, looking east
35	202	Pre-ex, looking south
36	203	Pre-ex, looking northeast
37	130	Pre-ex, looking east
38	118	Mid-ex, looking southeast (sect #63)
39	212	Mid-ex, looking north (sect #65)
40	212	Mid-ex, looking north (sect #65)
41	212	Mid-ex, looking north (sect #65)
42	212	Mid-ex, looking north (sect #65)
43	200	Mid-ex, looking north (sect #61)
44	200	Mid-ex, looking north (sect #61)
45	207	Mid-ex, looking northwest (sect #64)
46	046	Pre-ex, looking northwest
47	046	Pre-ex, looking northwest
48	046	Pre-ex, looking northwest
49	046	Pre-ex, looking northwest

Frame	Context	Description
50	208	Pre-ex, looking northwest
51	209	Pre-ex, looking northwest
52	210	Pre-ex, looking northwest
53	211	Pre-ex, looking northwest
54	204	Pre-ex, looking north
55	205	Pre-ex, looking north
56	206	Pre-ex, looking north
57	214	Pre-ex, looking north
58	207	Post-ex, looking northwest
59	197	Pre-ex, looking northwest (marked as 017 on board)
60	197	Pre-ex, looking northwest (marked as 017 on board)
61	046	Mid-ex, looking northwest (sect #66)
62	046	Mid-ex, looking northwest (sect #66)
63	201	Mid-ex, looking northeast
64	201	Mid-ex, looking northeast
65	201	Mid-ex, looking northeast

**Film 8 Digital**

<b>Frame</b>	<b>Context</b>	<b>Description</b>
1	042	Pre-ex, looking northwest
2	042	Pre-ex, looking northwest
3	042	Mid-ex, looking northwest
4	042	Mid-ex, looking northwest
5	097, 229	Mid-ex, looking northwest (sect #68) (marked as 197 on board)
6	097, 229	Mid-ex, looking northwest (sect #68) (marked as 197 on board)
7	046	Mid-ex, looking northwest (sect #66)
8	046	Mid-ex, looking northwest (sect #66)
9	203	Mid-ex, looking northeast (sect #67)
10	203	Mid-ex, looking northeast (sect #67)
11	203	Mid-ex, looking northeast (sect #67)
12	205	Mid-ex, looking west (sect #67)
13	205	Mid-ex, looking west (sect #67)
14	230	Pre-ex, looking west
15	230	Pre-ex, looking west
16	203	Mid-ex, looking northeast (sect #67)
17	203	Mid-ex, looking northeast (sect #67)
18	235, 236	Pre-ex, looking northwest
19	235, 236	Pre-ex, looking northwest
20	097, 229	Post-ex, (marked as 197 on board)
21	097, 229	Post-ex, (marked as 197 on board)
22	163	Post-ex, looking east
23	163	Post-ex, looking east
24	163	Post-ex, looking east
25	163	Post-ex, looking east
26	163	Post-ex, looking east
27	163	Post-ex, looking east
28	163	Post-ex, looking east
29	095	Pre-ex, looking northeast
30	095	Pre-ex, looking northeast
31	233	Pre-ex, looking west
32	233	Pre-ex, looking west
33	036	Pre-ex, looking north
34	036	Pre-ex, looking north
35	130	Mid-ex, looking north (sect #71)
36	130	Mid-ex, looking north (sect #71)
37	205	Mid-ex, looking west (supersedes previous shots #12 #13)
38	205	Mid-ex, looking west (supersedes previous shots #12 #13)
39	196	Mid-ex, looking northeast
40	196	Mid-ex, looking northeast
41	043	Pre-ex, looking northeast
42	043	Pre-ex, looking northeast
43	235, 236	Mid-ex, looking northeast (sect #78)
44	235, 236	Mid-ex, looking northeast (sect #78)
45	235, 236	Mid-ex, looking northeast (sect #78)
46	235, 236	Mid-ex, looking northeast (sect #78)
47	235, 236	Mid-ex, looking northeast (sect #78)
48	202	Mid-ex, looking east (sect #77)
49	202	Mid-ex, looking east (sect #77)

Frame	Context	Description
50	204, 205, 238	Post-ex, looking east
51	204, 205, 238	Post-ex, looking east
52	204, 205, 238	Post-ex, looking east
53	202	Post-ex, looking north
54	202	Post-ex, looking north
55	080	Pre-ex, looking north
56	080	Pre-ex, looking north
57	080	Pre-ex, looking north
58	233	Mid-ex, looking northeast (sect #70)
59	233	Mid-ex, looking northeast (sect #70)
60	130	Post-ex, looking northwest
61	130	Post-ex, looking northwest
62	130	Post-ex, looking northwest
63	080	Mid-ex, looking east
64	080	Mid-ex, looking east
65	062, 272	Pre-ex, looking northeast
66	062, 272	Pre-ex, looking northeast
67	233	Mid-ex, looking north (sect #71)
68	233	Mid-ex, looking north (sect #71)
69	233	Mid-ex, looking north (sect #71)
70	103, 102, 088	Pre-ex, looking southwest
71	103, 102, 088	Pre-ex, looking southwest
72	080	Post-ex, looking north
73	080	Post-ex, looking north
74	246, 248	Pre-ex, looking north
75	246, 248	Pre-ex, looking north
76	062, 272	Mid-ex, looking northeast (sect #80)
77	062, 272	Mid-ex, looking northeast (sect #80)



**Film 9 Digital**

<b>Frame</b>	<b>Context</b>	<b>Description</b>
1	081, 259	Pre-ex, looking east
2	081, 259	Pre-ex, looking east
3	196	Post-ex, looking northeast
4	196	Post-ex, looking northeast
5	196	Post-ex, looking northeast
6	081, 259	Mid-ex, looking east
7	081, 259	Mid-ex, looking east
8	280	Pre-ex, looking northwest
9	283	Pre-ex, looking northwest
10	282	Pre-ex, looking northwest
11	281	Pre-ex, looking northwest
12	258	Pre-ex, looking north
13	258	Pre-ex, looking north
14	255	Pre-ex, looking north
15	255	Pre-ex, looking north
16	255	Pre-ex, looking north
17	252	Pre-ex, looking north
18	252	Pre-ex, looking north
19	256	Pre-ex, looking north
20	256	Pre-ex, looking north
21	257	Pre-ex, looking north
22	257	Pre-ex, looking north
23	251, 253	Pre-ex,, looking north
24	251, 253	Pre-ex,, looking north
25	250	Pre-ex, looking north
26	250	Pre-ex, looking north
27	254	Pre-ex, looking north
28	254	Pre-ex, looking north
29	254	Pre-ex, looking north
30	081, 259	Post-ex, looking north
31	259	Post-ex, looking north
32	081	Post-ex, looking north
33	081	Post-ex, looking north
34	236	Post-ex, looking northeast
35	236	Post-ex, looking northeast
36	236	Post-ex, looking southeast
37	236	Post-ex, looking southeast
38	n/a	Misfire
39	252	Mid-ex, looking north (sect #82)
40	252	Mid-ex, looking north (sect #82)
41	254	Mid-ex, looking north (sect #83)
42	254	Mid-ex, looking north (sect #83)
43	254	Mid-ex, looking north (sect #83)
44	253	Mid-ex, looking north
45	253	Mid-ex, looking north
46	253	Mid-ex, looking north
47	250	Mid-ex, looking north (sect #84)
48	250	Mid-ex, looking north (sect #84)
49	250	Mid-ex, looking north (sect #84)

Frame	Context	Description
50	258	Mid-ex, looking southeast
51	258	Mid-ex, looking southeast
52	258	Mid-ex, looking southeast
53	258	Mid-ex, looking southeast
54	112	Pre-ex, looking north (tools in background)
55	112	Pre-ex, looking north
56	112	Pre-ex, looking north
57	301	Pre-ex, looking northeast
58	301	Pre-ex, looking northeast
59	301	Pre-ex, looking northeast
60	329, 282	Mid-ex, looking northwest (sect #85)
61	330, 282	Mid-ex, looking northwest (sect #85)
62	331, 282	Mid-ex, looking northwest (sect #85)
63	272, 062	Post-ex, looking northeast (sect #80)
64	272, 062	Post-ex, looking northeast (sect #80)
65	272, 062	Post-ex, looking northeast (sect #80)
66	n/a	Caterpillars
67	252	Post-ex, looking north
68	n/a	Caterpillars
69	n/a	Caterpillars
70	252	Post-ex, looking north
71	258	Post-ex, looking north
72	258	Post-ex, looking north
73	250	Post-ex, looking south
74	250	Post-ex, looking south
75	253	Post-ex, looking south
76	253	Post-ex, looking south
77	254	Post-ex, looking east
78	254	Post-ex, looking east
79	007, 309	Pre-ex, looking northeast
80	007, 309	Pre-ex, looking northeast
81	301	Post-ex, looking east
82	301	Post-ex, looking east
83	291	Mid-ex, looking east (sect #87)
84	291	Mid-ex, looking east (sect #87)
85	060	Pre-ex, looking west
86	060	Pre-ex, looking west
87	051	Pre-ex, looking southeast
88	051	Pre-ex, looking southeast
89	058	Pre-ex, looking northwest
90	058	Pre-ex, looking northwest

**Film 10 Digital**

<b>Frame</b>	<b>Context</b>	<b>Description</b>
1	310	Pre-ex, looking northwest
2	310	Pre-ex, looking northwest
3	311	Pre-ex, looking northwest
4	311	Pre-ex, looking northwest
5	312	Pre-ex, looking northwest
6	312	Pre-ex, looking northwest
7	060	Mid-ex, looking east (sect #90)
8	060	Mid-ex, looking east (sect #90)
9	051	Mid-ex, looking south (sect #92)
10	051	Mid-ex, looking south (sect #92)
11	058	Mid-ex, looking north (sect #91)
12	058	Mid-ex, looking north (sect #91)
13	309	Mid-ex, looking northeast (sect #309)
14	309	Mid-ex, looking northeast (sect #309)
15	290	Mid-ex, looking west (sect #95)
16	290	Mid-ex, looking west (sect #95)
17	252, 299, 255	Mid-ex, looking northeast (sect #82) (marked as 294 on board)
18	253, 299, 255	Mid-ex, looking northeast (sect #82) (marked as 294 on board)
19	310	Mid-ex, looking northwest
20	310	Mid-ex, looking northwest
21	294	Post-ex, looking northeast
22	294	Post-ex, looking northeast
23	292	Mid-ex, looking northwest (sect #93)
24	292	Mid-ex, looking northwest (sect #93)
25	291	Post-ex, looking northeast
26	291	Post-ex, looking northeast
27	310	Post-ex, looking north
28	310	Post-ex, looking north
29	290	Post-ex, looking west
30	290	Post-ex, looking west
31	301	Post-ex, looking northeast
32	301	Post-ex, looking northeast
33	316	Pre-ex, looking north
34	316	Pre-ex, looking north
35	317	Pre-ex, looking north
36	317	Pre-ex, looking north
37	315	Pre-ex, looking north
38	315	Pre-ex, looking north
39	327	Pre-ex, looking north
40	326	Pre-ex, looking north (marked as 327 on board)
41	326	Pre-ex, looking north (marked as 327 on board)
42	327	Pre-ex, looking north
43	325	Pre-ex, looking north (marked as 327 on board)
44	325	Pre-ex, looking north (marked as 327 on board)
45	324, 328	Pre-ex, looking southwest
46	324, 328	Pre-ex, looking southwest
47	058	Post-ex, looking northwest (marked on board as 056)
48	058	Post-ex, looking northwest (marked on board as 056)
49	051	Post-ex, looking south

Frame	Context	Description
50	051	Post-ex, looking south
51	060	Post-ex, looking northeast
52	060	Post-ex, looking northeast
53	020	Mid-ex, looking east (sect #5)
54	020	Mid-ex, looking east (sect #5)
55	020	Mid-ex, looking east (sect #5)
56	020	Mid-ex, looking east (sect #5)
57	020	Mid-ex, looking east. Close up of 'flue'
58	020	Mid-ex, looking east. Close up of 'flue'
59	020	Mid-ex, looking southwest
60	020	Mid-ex, looking southwest

**Film 11 Digital**

<b>Frame</b>	<b>Context</b>	<b>Description</b>
1	n/a	Test
2	n/a	Test
3	020	Post-ex, looking east
4	020	Post-ex, looking west
5	020	Post-ex, looking west
6	020	Post-ex, looking east
7	338	Pre-ex, looking west
8	338	Pre-ex, looking west
9	336, 337	Pre-ex, looking southwest
10	336, 337	Pre-ex, looking southwest
11	339	Pre-ex, looking northwest
12	339	Pre-ex, looking northwest
13	325	Mid-ex, looking northeast (sect #99)
14	325	Mid-ex, looking northeast (sect #99)
15	326	Mid-ex, looking north (sect #101)
16	326	Mid-ex, looking north (sect #101)
17	327	Mid-ex, looking northeast (sect #100)
18	327	Mid-ex, looking northeast (sect #100)
19	324, 328	Mid-ex, looking northeast (sect #102)
20	324, 328	Mid-ex, looking northeast (sect #102)
21	337	Mid-ex, looking northeast (sect #103)
22	337	Mid-ex, looking northeast (sect #103)
23	338	Mid-ex, looking west
24	338	Mid-ex, looking west
25	327	Post-ex, looking northwest
26	327	Post-ex, looking northwest
27	326	Post-ex, looking north
28	326	Post-ex, looking north
29	325	Post-ex, looking north
30	325	Post-ex, looking north
31	339	Post-ex, looking north
32	339	Post-ex, looking north
33	338	Post-ex, looking north
34	338	Post-ex, looking north
35	336	Mid-ex, looking east
36	336	Mid-ex, looking east
37	337	Mid-ex, looking northeast (sect #103)
38	337	Mid-ex, looking northeast (sect #103)
39	352	Pre-ex, looking north
40	352	Pre-ex, looking north
41	324, 328	Post-ex, looking north
42	324, 328	Post-ex, looking north
43	334	Pre-ex, looking southwest
44	334	Pre-ex, looking southwest
45	353, 354	Pre-ex, looking east
46	353, 354	Pre-ex, looking east
47	353, 354	Pre-ex,, looking east
48	334	Mid-ex, looking north

Frame	Context	Description
49	334	Mid-ex, looking north
50	352	Mid-ex, looking southwest
51	352	Mid-ex, looking southwest
52	357	Pre-ex, looking south
53	357	Pre-ex, looking south
54	337	Mid-ex, looking south
55	337	Mid-ex, looking south
56	339	Pre-ex, looking east
57	339	Pre-ex, looking east
58	356	Pre-ex, looking south (marked as 357 on board)
59	356	Pre-ex, looking south
60	358	Pre-ex, looking south
61	358	Pre-ex, looking south
62	355	Pre-ex, looking west
63	355	Pre-ex, looking west
64	372	Pre-ex, looking west
65	372	Pre-ex, looking west
66	384	Pre-ex, looking west
67	384	Pre-ex, looking west
68	358	Mid-ex, looking northwest (sect #124)
69	358	Mid-ex, looking northwest (sect #124)
70	356	Mid-ex, looking west
71	356	Mid-ex, looking west

**Film 12 Digital**

<b>Frame</b>	<b>Context</b>	<b>Description</b>
1	550, 350	Mid-ex, looking west (sect #106)
2	551, 350	Mid-ex, looking west (sect #106)
3	552, 350	Mid-ex, looking west (sect #106)
4	316	Mid-ex, looking northeast
5	316	Mid-ex, looking northeast
6	316	Mid-ex, looking northeast
7	315, 317	Mid-ex, looking northeast
8	315, 317	Mid-ex, looking northeast
9	365	Pre-ex, looking west
10	365	Pre-ex, looking west
11	361	Mid-ex, looking south
12	361	Mid-ex, looking south
13	361	Mid-ex, looking south
14	360	Pre-ex, looking south
15	360	Pre-ex, looking south
16	359	Pre-ex, looking south
17	359	Pre-ex, looking south
18	359	Pre-ex, looking south
19	463	Pre-ex, looking south
20	463	Pre-ex, looking south
21	451	Pre-ex, looking south
22	451	Pre-ex, looking south
23	451	Pre-ex, looking south
24	453	Pre-ex, looking south
25	453	Pre-ex, looking south
26	461, 457	Pre-ex, looking west (457 marked as 467 on board)
27	461, 457	Pre-ex, looking west (457 marked as 467 on board)
28	459	Pre-ex, looking west
29	459	Pre-ex, looking west
30	455	Pre-ex, looking west
31	455	Pre-ex, looking west
32	366	Pre-ex, looking east
33	366	Pre-ex, looking east
34	365, 364	Pre-ex, looking southwest
35	365 364	Pre-ex, looking southwest
36	365, 364	Pre-ex, looking southwest
37	386	Mid-ex, looking southwest (sect #108)
38	386	Mid-ex, looking southwest (sect #108)
39	386	Mid-ex, looking southwest (sect #108)
40	521	Post-ex, looking north
41	521	Post-ex, looking north
42	521	Post-ex, looking north
43	525	Post-ex, looking northwest
44	525	Post-ex, looking northwest
45	358	Post-ex, looking southeast
46	358	Post-ex, looking southeast
47	360	Mid-ex, looking south (sect #111)
48	360	Mid-ex, looking south (sect #111)

Frame	Context	Description
49	386	Post-ex, looking southwest
50	386	Post-ex, looking southwest
51	359	Mid-ex, looking southwest (sect #112)
52	359	Mid-ex, looking southwest (sect #112)
53	409	Pre-ex, looking south
54	409	Pre-ex, looking south
55	409	Pre-ex, looking south
56	364	Mid-ex, looking northwest
57	364	Mid-ex, looking northwest
58	365	Mid-ex, looking northwest
59	365	Mid-ex, looking northwest
60	355	Mid-ex, looking northwest
61	355	Mid-ex, looking northwest
62	355	Mid-ex, looking northwest
63	316	Post-ex, looking northwest
64	316	Post-ex, looking northwest
65	335	Pre-ex, looking west
66	335	Pre-ex, looking west
67	463	Mid-ex, looking south (sect #113)
68	463	Mid-ex, looking south (sect #113)
69	350	Post-ex, looking west
70	350	Post-ex, looking west
71	350	Post-ex, looking west
72	361, 362	Post-ex, looking south
73	361, 362	Post-ex, looking south
74	395	Post-ex, looking south
75	409	Mid-ex, looking northeast (sect #114)
76	409	Mid-ex, looking northeast (sect #114)
77	409	Mid-ex, looking northeast (sect #114)
78	357	Mid-ex, looking east (sect #125)
79	357	Mid-ex, looking east (sect #125)
80	363, 367, 369	Pre-ex, looking west
81	363, 367, 369	Pre-ex, looking west
82	363, 367, 369	Pre-ex, looking west
83	559, 335	Mid-ex, looking northwest (sect #116)
84	560, 335	Mid-ex, looking northwest (sect #116)
85	397, 398	Pre-ex, looking northwest
86	397, 398	Pre-ex, looking northwest
87	451	Mid-ex, looking west (sect #115)
88	451	Mid-ex, looking west (sect #115)
89	384	Mid-ex, looking north
90	376	Pre-ex, looking north
91	376	Pre-ex, looking north
92	374	Pre-ex, looking north
93	374	Pre-ex, looking north
94	378	Pre-ex, looking north
95	378	Pre-ex, looking north
96	380, 382	Pre-ex, looking north
97	380, 382	Pre-ex, looking north



<b>Frame</b>	<b>Context</b>	<b>Description</b>
98	451	Post-ex, looking north
99	370, 371	Pre-ex, looking north
100	370, 371	Pre-ex, looking north
101	370, 371	Pre-ex, looking north
102	372	Mid-ex, looking west (sect #123)
103	372	Mid-ex, south end of section face, looking west (sect #123)

**Film 13 Colour Print**

<b>Frame</b>	<b>Context</b>	<b>Description</b>
1	365	Mid-ex, looking east (marked on board as 369)
2	365	Mid-ex, looking east
3	400	Mid-ex, looking north (sect #152)
4	400	Mid-ex, looking north (sect #152)
5	371	Mid-ex, looking west (sect #118)
6	371	Mid-ex, looking west (sect #118)
7	397, 398	Mid-ex, looking northeast (sect #117)
8	397, 398	Mid-ex, looking northeast (sect #117)
9	455	Pre-ex, looking east
10	455	Pre-ex, looking east
11	357	Mid-ex, looking south (sect #125)
12	357	Mid-ex, looking south, eastern portion of section (sect #125)
13	357	Mid-ex, looking south, western portion of section (sect #125)
14	357	Mid-ex, looking south (sect #125)
15	359	Mid-ex, looking east (marked as, on board)
16	359	Mid-ex, looking east
17	420	Mid-ex, looking northwest (sect #122)
18	420	Mid-ex, looking northwest (sect #122)
19	397, 398	Mid-ex, looking northeast (sect #117)
20	397, 398	Mid-ex, looking northeast (sect #117)
21	463	Post-ex, looking northeast
22	463	Post-ex, looking northeast
23	559	Post-ex, looking north
24	559	Post-ex, looking north
25	372	Mid-ex, looking west (sect #123)
26	372	Mid-ex, looking west, southern portion of section (sect #123)
27	372	Mid-ex, looking west, northern portion of section (sect #123)
28	372	Mid-ex, looking west (sect #123)
29	411, 366	Pre-ex, looking northeast
30	411, 366	Pre-ex, looking northeast
31	371	Post-ex, looking northwest
32	371	Post-ex, looking northwest
33	420	Post-ex, looking north
34	420	Post-ex, looking north

**Film 14 Digital**

<b>Frame</b>	<b>Context</b>	<b>Description</b>
1	433	Pre-ex, looking west
2	433	Pre-ex, looking west
3	579	Pre-ex, looking south
4	579	Pre-ex, looking south
5	363	Mid-ex, looking north (sect #132)
6	363	Mid-ex, looking north (sect #132)
7	417	Mid-ex, looking west (sect #129)
8	417	Mid-ex, looking west (sect #129)
9	423	Mid-ex, looking north (sect #130)
10	423	Mid-ex, looking north (sect #130)
11	472	Pre-ex, looking south
12	472	Pre-ex, looking south
13	357	Mid-ex, looking east, plan view
14	357	Mid-ex, looking east, plan view
15	357	Mid-ex, looking south, section view (sect #125)
16	357	Mid-ex, looking south, section view (sect #125)
17	472	Mid-ex, looking south (sect #127)
18	472	Mid-ex, looking south (sect #127)
19	433	Mid-ex, looking east (sect #126)
20	433	Mid-ex, looking east (sect #126)
21	579	Mid-ex, looking north (sect #131)
22	579	Mid-ex, looking north (sect #131)
23	357	Mid-ex, looking south (sect #125)
24	357	Mid-ex, looking south, close up of carbonised wood
25	357	Mid-ex, looking south, close up of carbonised wood
26	367	Mid-ex, looking northeast (sect #121)
27	367	Mid-ex, looking northeast (sect #121)
28	367	Mid-ex, looking northeast (sect #121)
29	424	Pre-ex, looking southwest
30	424	Pre-ex, looking southwest
31	425	Post-ex, looking west (marked as 423 on board)
32	425	Post-ex, looking west (marked as 423 on board)
33	417	Post-ex, looking east
34	417	Post-ex, looking east
35	417	Post-ex, looking east
36	389	Mid-ex, looking west
37	389	Mid-ex, looking west
38	389	Mid-ex, looking west
39	393	Mid-ex, looking east, plan view
40	393	Mid-ex, looking east, section view
41	584	Mid-ex, looking east (sect #128)
42	584	Mid-ex, looking east (sect #128)
43	583	Post-ex, looking south
44	583	Post-ex, looking south
45	396	Mid-ex, looking south (sect #133)
46	396	Mid-ex, looking south (sect #133)

Frame	Context	Description
47	424	Mid-ex, looking south
48	424	Mid-ex, looking south
49	579	Post-ex, looking south
50	579	Post-ex, looking south
51	435	Pre-ex, looking south
52	435	Pre-ex, looking south
53	400	Mid-ex, looking south (sect #152)
54	360	Post-ex, looking southeast
55	360	Post-ex, looking southeast
56	360	Post-ex, looking southeast
57	472	Mid-ex, looking south (sect #127)
58	472	Mid-ex, looking south (sect #127)
59	400	Mid-ex, looking west
60	400	Mid-ex, looking west
61	400	Mid-ex, looking north
62	400	Mid-ex, looking north
63	400	Mid-ex, looking east
64	400	Mid-ex, looking east
65	433	Post-ex, looking east (sect #126)
66	433	Post-ex, looking east (sect #126)
67	433	Post-ex, looking east (sect #126)
68	426, 427, 428	Pre-ex, looking northwest
69	426, 427, 428	Pre-ex, looking northwest
70	426, 427, 428	Pre-ex, looking northwest

**Film 15 Digital**

<b>Frame</b>	<b>Context</b>	<b>Description</b>
1	435	Mid-ex, looking south (sect #134)
2	472	Post-ex, looking south
3	472	Post-ex, looking south
4	563	Post-ex, looking north
5	563	Post-ex, looking north
6	563	Post-ex, looking north
7	429, 430	Pre-ex,, looking north
8	429, 430	Pre-ex,, looking north
9	399	Pre-ex, looking north
10	399	Pre-ex, looking north
11	467	Pre-ex, looking north
12	467	Pre-ex, looking north
13	433, 435	Post-ex, looking north
14	433, 435	Post-ex, looking north
15	357	Post-ex, looking east
16	357	Post-ex, looking east
17	357	Post-ex, looking east
18	357	Post-ex, looking east
19	444	Pre-ex, looking north
20	444	Pre-ex, looking north
21	444	Pre-ex, looking north
22	426	Mid-ex, looking west (sect #144)
23	426	Mid-ex, looking west (sect #144)
24	428	Mid-ex, looking west (sect #146)
25	428	Mid-ex, looking west (sect #146)
26	430	Mid-ex, looking west (sect #149)
27	430	Mid-ex, looking west (sect #149)
28	517, 504	Pre-ex,, looking north
29	517, 504	Pre-ex,, looking north
30	517, 504	Pre-ex,, looking north
31	517, 504	Pre-ex,, looking north
32	400	Mid-ex, looking south
33	400	Mid-ex, looking south (wood)
34	400	Mid-ex, looking west, section view (wood)
35	400	Mid-ex, looking west, plan view (wood)
36	504	Mid-ex, looking south (sect #137)
37	504	Mid-ex, looking south (sect #137)
38	444	Mid-ex, looking south (sect #138)
39	444	Mid-ex, looking south (sect #138)
40	444	Mid-ex, looking south (sect #138)
41	399	Post-ex, looking north
42	399	Post-ex, looking north
43	366	Mid-ex, looking south (sect #140)
44	366	Mid-ex, looking south (sect #140)
45	395	Pre-ex, looking east
46	395	Pre-ex, looking east

Frame	Context	Description
47	467	Mid-ex, looking west (sect #141)
48	467	Mid-ex, looking west (sect #141)
49	504	Post-ex, looking south
50	504	Post-ex, looking south
51	429, 617	Mid-ex,, looking northwest (sect #147)
52	429, 617	Mid-ex,, looking northwest (sect #147)
53	427	Mid-ex, looking southwest (sect #145)
54	427	Mid-ex, looking southwest (sect #145)
55	444	Post-ex, looking southeast
56	444	Post-ex, looking southeast
57	357, 576	Post-ex,, looking east
58	357, 576	Post-ex,, looking east
59	395	Post-ex, looking east
60	395	Post-ex, looking east
61	423	Post-ex, looking north
62	423	Post-ex, looking north
63	n/a	Misfire
64	437, 438	Pre-ex,, looking south
65	448	Pre-ex, looking south
66	448	Pre-ex, looking south
67	448	Pre-ex, looking south
68	448	Pre-ex, looking south
69	441	Pre-ex, looking south
70	441	Pre-ex, looking south
71	435	Mid-ex, looking south (sect #135)
72	435	Mid-ex, looking south (sect #135)
73	563	Mid-ex, looking northeast showing stones in situ
74	563	Mid-ex, looking northeast showing stones in situ
75	441	Pre-ex, looking south
76	400	Mid-ex, looking southeast
77	400	Mid-ex, looking southeast
78	400	Mid-ex, looking southeast
79	400	Mid-ex, looking west, section view (1 of 2) (sect #152)
80	400	Mid-ex, looking west, section view (2 of 2) (sect #152)
81	400	Mid-ex, looking west, section view close up (1 of 3) (sect #152)
82	400	Mid-ex, looking west, section view close up (2 of 3) (sect #152)
83	400	Mid-ex, looking west, section view close up (3 of 3) (sect #152)
84	372	Mid-ex, looking northwest (sect #142)
85	372	Mid-ex, looking northwest (sect #142)
86	353	Post-ex, looking southeast
87	450	Pre-ex, looking south
88	450	Pre-ex, looking south
89	448	Mid-ex, looking southwest (sect #143)
90	448	Mid-ex, looking southwest (sect #143)
91	448	Mid-ex, looking southwest (sect #143)
92	429	Mid-ex, looking southwest (sect #147)
93	429	Mid-ex, looking southwest (sect #147)
94	620	Pre-ex, looking west

Frame	Context	Description
95	620	Pre-ex, looking west
96	450	Mid-ex, looking south (sect #151)
97	450	Mid-ex, looking south (sect #151)
98	467	Post-ex, looking southwest
99	467	Post-ex, looking southwest
100	621, 622	Post-ex,, looking west
101	621, 622	Post-ex,, looking west
102	506	Mid-ex, looking west
103	506	Mid-ex, looking west
104	503, 626	Mid-ex,, looking north
105	503, 626	Mid-ex,, looking north
106	526	Mid-ex, looking south
107	526	Mid-ex, looking south
108	469	Pre-ex, looking south
109	469	Pre-ex, looking south
110	469	Pre-ex, looking south
111	448	Post-ex, looking south
112	448	Post-ex, looking southwest
113	469	Mid-ex, looking northwest

**Film 16**

<b>Frame</b>	<b>Context</b>	<b>Description</b>
1	469	Mid-ex, looking northwest
2	497	Mid-ex, looking east (sect #153)
3	497	Mid-ex, looking east (sect #153)
4	498	Mid-ex, looking east
5	498	Mid-ex, looking east
6	498	Mid-ex, looking east
7	502	Mid-ex, looking east (sect #155)
8	502	Mid-ex, looking east (sect #155)
9	397	Post-ex, looking west
10	397	Post-ex, looking west
11	397	Post-ex, looking north
12	397	Post-ex, looking east
13	484	Pre-ex, looking north
14	484	Pre-ex, looking north
15	484	Pre-ex, looking north
16	469	Post-ex, looking north
17	469	Post-ex, looking north
18	530	Pre-ex, looking north
19	530	Pre-ex, looking north
20	443	Pre-ex, looking north
21	443	Pre-ex, looking north
22	484	Mid-ex, looking west (sect #157)
23	484	Mid-ex, looking west (sect #157)
24	530	Mid-ex, looking east (sect #156)
25	530	Mid-ex, looking east (sect #156)
26	530	Post-ex, looking south
27	530	Post-ex, looking south
28	497	Post-ex, looking east
29	497	Post-ex, looking east
30	498, 502	Post-ex, looking south
31	498, 502	Post-ex, looking south
32	484	Post-ex, looking north
33	484	Post-ex, looking north
34	468	Pre-ex, looking north
35	468	Pre-ex, looking north
36	407	Pre-ex, looking north
37	407	Pre-ex, looking north
38	407	Pre-ex, looking north
39	620	Mid-ex, looking northwest (sect #158) (Wrong label, no board)
40	620	Mid-ex, looking northwest (sect #158)
41	620	Mid-ex, looking northwest (sect #158)
42	635	Pre-ex, looking north
43	635	Pre-ex, looking north
44	400	Post-ex, looking north
45	400	Post-ex, looking north
46	400	Post-ex, looking south



Frame	Context	Description
47	400	Post-ex, looking south
48	468	Mid-ex, looking west (sect #161)
49	468	Mid-ex, looking west (sect #161)
50	526	Mid-ex, looking west (sect #175)
51	526	Mid-ex, looking west, southern portion (sect #175)
52	526	Mid-ex, looking west, northern portion (sect #175)
53	526	Mid-ex, looking west (sect #175)
54	496	Mid-ex, looking south (sect #159)
55	496	Mid-ex, looking south (sect #159)
56	495	Post-ex, looking east

**Film 17 Digital**

<b>Frame</b>	<b>Context</b>	<b>Description</b>
1	495	Post-ex, looking east
2	481	Pre-ex, looking south
3	481	Pre-ex, looking south
4	407	Mid-ex, looking west (sect #163)
5	407	Mid-ex, looking west (sect #163)
6	531	Pre-ex, looking southeast
7	531	Pre-ex, looking southeast
8	372	Post-ex, looking south
9	372	Post-ex, looking south
10	384	Mid-ex, looking north
11	384	Mid-ex, looking north
12	376	Mid-ex, looking west (sect #171)
13	376	Mid-ex, looking west (sect #171)
14	374	Mid-ex, looking east (sect #169)
15	374	Mid-ex, looking east (sect #169)
16	371	Mid-ex, looking east (sect #162)
17	371	Mid-ex, looking east (sect #162)
18	635	Mid-ex, looking north (sect #163)
19	635	Mid-ex, looking north (sect #163)
20	496	Post-ex, looking south
21	496	Post-ex, looking south
22	512	Pre-ex, looking east
23	512	Pre-ex, looking east
24	491	Pre-ex, looking southwest
25	491	Pre-ex, looking southwest
26	490	Pre-ex, looking south
27	490	Pre-ex, looking south
28	468	Post-ex, looking south
29	468	Post-ex, looking south
30	512	Mid-ex, looking east (sect #166)
31	512	Mid-ex, looking east (sect #166)
32	620	Post-ex, looking east
33	620	Post-ex, looking east
34	380, 382	Mid-ex, looking west (sect #172)
35	380, 382	Mid-ex, looking west (sect #172)
36	378	Mid-ex, looking northwest (sect #170)
37	378	Mid-ex, looking northwest (sect #170)
38	512	Post-ex, looking east
39	512	Post-ex, looking east
40	426, 427, 428, 429, 430, 617	Post-ex, looking west
41	426, 427, 428, 429, 430, 617	Post-ex, looking west
42	426	Post-ex, looking south
43	426	Post-ex, looking south
44	427	Post-ex, looking southwest

Frame	Context	Description
45	427	Post-ex, looking southwest
46	429	Packing stones from,
47	428	Post-ex, looking west
48	428	Post-ex, looking west
49	429, 617	Post-ex, looking northwest
50	429, 617	Post-ex, looking northwest
51	617, 430	Post-ex, looking north
52	617, 430	Post-ex, looking north
53	431	Pre-ex, looking north
54	431	Pre-ex, looking north
55	490	Mid-ex, looking northwest (sect #167)
56	490	Mid-ex, looking northwest (sect #167)
57	331	Post-ex, looking southeast
58	331	Post-ex, looking southeast
59	333	Pre-ex, looking southeast
60	333	Pre-ex, looking southeast
61	470	Pre-ex, looking west
62	470	Pre-ex, looking west
63	471	Pre-ex, looking west
64	471	Pre-ex, looking west
65	607	Post-ex, looking northwest
66	607	Post-ex, looking northwest
67	488	Pre-ex, looking east
68	488	Pre-ex, looking east
69	489	Pre-ex, looking east
70	489	Pre-ex, looking east
71	431	Mid-ex, looking west (sect #173)
72	431	Mid-ex, looking west (sect #173)
73	470	Mid-ex, looking west (sect #174)
74	470	Mid-ex, looking west (sect #174)
75	490	Post-ex, looking northwest
76	490	Post-ex, looking northwest
77	366	Post-ex, looking southeast
78	366	Post-ex, looking southeast
79	526	Post-ex, looking north
80	526	Post-ex, looking north
81	526	Post-ex, looking west
82	489	Mid-ex, looking northeast
83	489	Mid-ex, looking northeast
84	635	Post-ex, looking northwest
85	635	Post-ex, looking northwest
86	489	Post-ex, looking west
87	489	Post-ex, looking west
88	489, 488	Post-ex, looking west
89	488	Mid-ex, looking west (sect #177)
90	488	Mid-ex, looking west (sect #177)
91	488	Mid-ex, looking west (sect #177)
92	533	Mid-ex, looking southeast (sect #176)

Frame	Context	Description
93	533	Mid-ex, looking southeast (sect #176)
94	431	Post-ex, looking west
95	431	Post-ex, looking west
96	468	Post-ex, looking west
97	468	Post-ex, looking west
98	374	Post-ex, looking west
99	374	Post-ex, looking west
100	378	Post-ex, looking west
101	378	Post-ex, looking west
102	488	Mid-ex, looking northwest (sect #177)
103	488	Mid-ex, looking northwest, close up (centre) (sect #177)
104	488	Mid-ex, looking northwest, close up (left) (sect #177)
105	488	Mid-ex, looking northwest, close up (right) (sect #177)
106	533	Post-ex, looking south
107	529	Pre-ex, looking south

**Film 18 Digital**

<b>Frame</b>	<b>Context</b>	<b>Description</b>
1	529	Mid-ex, looking south (sect #178)
2	529	Mid-ex, looking south (sect #178)
3	529	Mid-ex, looking south (sect #178)
4	534	Pre-ex, looking south
5	534	Pre-ex, looking south
6	636	Mid-ex, looking east (sect #179)
7	636	Mid-ex, looking east (sect #179)
8	529	Post-ex, looking east
9	529	Post-ex, looking east
10	488	Post-ex, looking east
11	488	Post-ex, looking east
12	671	Post-ex, looking north
13	671	Post-ex, looking north
14	407	Post-ex, looking northeast
15	407	Post-ex, looking northeast
16	409	Post-ex, looking northwest
17	409	Post-ex, looking northwest
18	540	Mid-ex, looking northwest (sect #181)
19	540	Mid-ex, looking northwest (sect #181)
20	636, 672	Post-ex, looking east
21	636, 672	Post-ex, looking east
22	n/a	Work in progress
23	n/a	Work in progress
24	681	Pre-ex, facing south
25	681	Pre-ex, facing south
26	681	Pre-ex, facing south
27	n/a	General shots from spoil heap to south of site
28	n/a	General shots from spoil heap to south of site
29	n/a	General shots from spoil heap to south of site
30	n/a	General shots from spoil heap to south of site
31	n/a	General shots from spoil heap to south of site
32	n/a	General shots from spoil heap to south of site
33	n/a	General shots from spoil heap to south of site
34	542	Mid-ex, looking northeast (sect #187)
35	542	Mid-ex, looking northeast (sect #187)
36	513	Mid-ex, looking southwest (sect #189)
37	513	Mid-ex, looking southwest (sect #189)
38	686	Mid-ex, looking south (sect #185)
39	686	Mid-ex, looking south (sect #185)
40	684	Post-ex, looking east
41	688	Mid-ex, looking southwest
42	688	Mid-ex, looking southwest
43	691	Mid-ex, looking southwest
44	691	Mid-ex, looking southwest
45	690	Mid-ex, looking northwest
46	690	Mid-ex, looking northwest

Frame	Context	Description
47	684	Mid-ex, looking southwest (sect #184)
48	684	Mid-ex, looking southwest (sect #184)
49	682	Mid-ex, looking north (sect #183)
50	682	Mid-ex, looking north (sect #183)
51	702	Mid-ex, looking northeast (sect #188)
52	702	Mid-ex, looking northeast (sect #188)
53	n/a	Mid-ex, looking east southern drain (sect #182)
54	n/a	Mid-ex, looking east southern drain (sect #182)
55	n/a	Mid-ex northern drain, (sect #182)
56	n/a	Mid-ex northern drain, (sect #183)
57	n/a	Mid-ex northern drain, (sect #186)
58	692	Mid-ex, (sect #186)
59	696	Mid-ex, (sect #186)
60	686	Post-ex, looking south
61	400	Post-ex, and environs looking west
62	706	Mid-ex, looking north
63	706	Mid-ex, looking north
64	706	Post-ex, looking southeast
65	708	Mid-ex, looking east
66	708	Mid-ex, looking east
67	710	Pre-ex, looking north
68	710	Pre-ex, looking north
69	711	Pre-ex, looking north
70	711	Pre-ex, looking north
71	711	Pre-ex, looking north
72	712, 713	Pre-ex, looking north
73	712, 713	Pre-ex, looking north
74	712, 713	Pre-ex, looking north
75	714	Pre-ex, looking north
76	714	Pre-ex, looking north
77	716	Pre-ex, looking north
78	716	Pre-ex, looking north
79	710	Mid-ex, looking northwest (sect #191)
80	710	Mid-ex, looking northwest (sect #191)
81	717	Pre-ex, looking north
82	717	Pre-ex, looking north
83	n/a	Elevated shot of site
84	n/a	Elevated shot of site
85	n/a	Elevated shot of site
86	n/a	Elevated shot of site
87	n/a	Elevated shot of site
88	n/a	Elevated shot of site
89	708	Pre-ex, (level 2) from above south to top
90	708	Pre-ex, (level 2) from above south to top
91	719	Pre-ex, looking north
92	719	Pre-ex, looking north
93	710	Post-ex, looking north
94	710	Post-ex, looking north

Frame	Context	Description
95	710	Post-ex, looking north
96	720	Pre-ex, looking north
97	720	Pre-ex, looking north
98	723	Pre-ex, looking north
99	723	Pre-ex, looking north
100	723	Pre-ex, looking north
101	717	Mid-ex, looking south (sect #192)
102	717	Mid-ex, looking south (sect #192)
103	717	Mid-ex, looking south (sect #192)
104	717	Mid-ex, looking south (sect #192)
105	724	Pre-ex, looking east
106	724	Pre-ex, looking east
107	724	Pre-ex, looking east

**Film 19 Digital**

<b>Frame</b>	<b>Context</b>	<b>Description</b>
1	n/a	Misfire
2	n/a	Misfire
3	n/a	Misfire
4	714	Mid-ex, looking north (sect #193)
5	714	Mid-ex, looking north (sect #193)
6	717	Mid-ex, looking northwest (sect #192)
7	723	Mid-ex, looking west
8	729	Mid-ex, looking south
9	728	Mid-ex, looking northwest
10	725	Pre-ex, looking east
11	725	Pre-ex, looking east
12	725	Pre-ex, looking east
13	713	Mid-ex, looking northeast
14	712	Mid-ex, looking north
15	735	Pre-ex, looking north
16	735	Pre-ex, looking north
17	732	Pre-ex, looking south
18	740	Pre-ex, looking south
19	714	Post-ex, looking northeast
20	749	Pre-ex, looking north
21	749	Pre-ex, looking north
22	735	Mid-ex, looking east (sect #194)
23	735	Mid-ex, looking east (sect #194)
24	751, 752	Mid-ex, looking south
25	751, 752	Mid-ex, looking south
26	736	Mid-ex, looking west
27	736	Mid-ex, looking west
28	725	Mid-ex, looking east (sect #197)
29	725	Mid-ex, looking east (sect #197)
30	732	Mid-ex, looking west (sect #196)
31	732	Mid-ex, looking west (sect #196)
32	737	Mid-ex, looking east
33	737	Mid-ex, looking east
34	739	Mid-ex, looking east (sect #201)
35	739	Mid-ex, looking east (sect #201)
36	751	Mid-ex, charcoal spread looking south
37	770	Mid-ex, looking north
38	749	Mid-ex, looking north (west portion)
39	749	Mid-ex, looking north (west portion)
40	749	Mid-ex, looking north (east portion)
41	749	Mid-ex, looking north (east portion)
42	717	Mid-ex, looking east (sect #195)
43	717	Mid-ex, looking east (sect #195)



Frame	Context	Description
44	717	Mid-ex, looking east (sect #195)
45	719	Mid-ex, looking northwest
46	719	Mid-ex, looking northwest
47	711	Mid-ex, looking northwest (sect #199) (south portion)
48	711	Mid-ex, looking northwest (sect #199) (north portion)
49	712	Mid-ex, looking north. Section
50	776, 777	Mid-ex, looking west
51	776, 777	Mid-ex, looking west
52	732	Post-ex, looking southeast
53	732	Post-ex, looking southeast
54	783, 784	Mid-ex, looking south (sect #202)
55	783, 784	Mid-ex, looking south (sect #202)
56	n/a	No label
57	n/a	No label

**Film 20 Digital**

<b>Frame</b>	<b>Context</b>	<b>Description</b>
1	n/a	Monitoring of extension
2	n/a	Monitoring of extension
3	n/a	Monitoring of extension
4	n/a	Monitoring of extension
5	n/a	Monitoring of extension
6	n/a	Monitoring of extension
7	n/a	Monitoring of extension
8	n/a	Monitoring of extension
9	n/a	Monitoring of extension
10	n/a	Monitoring of extension
11	n/a	Monitoring of extension
12	n/a	Monitoring of extension
13	n/a	Monitoring of extension
14	n/a	Monitoring of extension
15	n/a	Monitoring of extension
16	n/a	Monitoring of extension
17	n/a	Monitoring of extension
18	n/a	Monitoring of extension
19	n/a	Monitoring of extension
20	n/a	Monitoring of extension
21	n/a	Monitoring of extension
22	n/a	Monitoring of extension
23	n/a	Monitoring of extension
24	n/a	Monitoring of extension
25	n/a	Monitoring of extension
26	n/a	Monitoring of extension
27	n/a	Monitoring of extension
28	n/a	Monitoring of extension
29	n/a	Monitoring of extension
30	n/a	Monitoring of extension
31	n/a	Monitoring of extension
32	n/a	Monitoring of extension
33	n/a	Monitoring of extension
34	n/a	Monitoring of extension
35	n/a	Monitoring of extension
36	n/a	Monitoring of extension
37	n/a	Monitoring of extension
38	n/a	Monitoring of extension
39	n/a	Initial stripped area for site 121
40	n/a	Initial stripped area for site 121
41	n/a	Initial stripped area for site 121
42	n/a	Misfire
43	788	Mid-ex, looking south (sect #205)

<b>Frame</b>	<b>Context</b>	<b>Description</b>
44	788	Mid-ex, looking south (sect #205)
45	788	Mid-ex, looking north
46	786	Pre-ex, looking southwest
47	786	Pre-ex, looking southwest

**Film 21 Colour Print**

<b>Frame</b>	<b>Context</b>	<b>Description</b>
1	n/a	n/a
2	790	Pre-ex, looking north (blurry)
3	790	Pre-ex, looking north (no board/scale)
4	792, 794	Pre-ex, looking west
5	792, 794	Pre-ex, looking west
6	792, 794	Pre-ex, looking west (no board/scale)
7	796	Pre-ex, looking northwest
8	796	Pre-ex, looking northwest
9	798	Pre-ex, looking northwest
10	798	Pre-ex, looking northwest
11	796	Mid-ex, looking south (sect #206)
12	796	Mid-ex, looking south (sect #206)
13	796	Mid-ex, looking south (sect #206)
14	802, 798	Mid-ex, looking southeast (sect #207)
15	802, 798	Mid-ex, looking southeast (sect #207)
16	802, 798	Mid-ex, looking southeast (sect #207)
17	802, 798	Mid-ex, looking southeast (sect #207)
18	796	Post-ex, looking south
19	796	Post-ex, looking south
20	796	Post-ex, looking south
21	790	Pre-ex, looking south
22	790	Pre-ex, looking south
23	790	Pre-ex, looking south
24	790	Mid-ex, looking northeast (sect #208)

**Film 22 Colour Print**

<b>Frame</b>	<b>Context</b>	<b>Description</b>
1	790	Post-ex, looking northeast
2	790	Post-ex, looking northeast
3	790	Post-ex, looking northeast
4	798	Post-ex, looking southeast
5	798	Post-ex, looking southeast
6	798	Post-ex, looking southeast
7	800	Mid-ex, looking west (sect #210)
8	800	Mid-ex, looking west (sect #210)
9	800	Mid-ex, looking west (sect #210)
10	808	Pre-ex, looking south
11	808	Pre-ex, looking south
12	808	Pre-ex, looking south
13	812	Pre-ex, looking west
14	812	Pre-ex, looking west
15	812	Pre-ex, looking west
16	812	Mid-ex, looking west (sect #209)
17	812	Mid-ex, looking west (sect #209)
18	812	Mid-ex, looking west (sect #209)
19	794	Mid-ex, looking northwest
20	794	Mid-ex, looking northwest
21	794	Mid-ex, looking northwest
22	814	Pre-ex, looking northwest (written as 794 on board)
23	814	Pre-ex, looking northwest (written as 794 on board)
24	814	Pre-ex, looking northwest (written as 794 on board)
25	814	Pre-ex, looking northwest (no board)

**Film 23 Colour Print**

<b>Frame</b>	<b>Context</b>	<b>Description</b>
1	814	Pre-ex, looking northwest
2	814	Pre-ex, looking northwest
3	814	Pre-ex, looking northwest
4	814	Pre-ex, looking northwest
5	808	Mid-ex, looking southeast (sect #210)
6	808	Mid-ex, looking southeast (sect #210)
7	808	Mid-ex, looking southeast (sect #210)
8	819	Pre-ex, looking south (western linear of 'structure')
9	819	Pre-ex, looking south (western linear of 'structure')
10	819	Pre-ex, looking south (western linear of 'structure')
11	819	Pre-ex, looking north (western linear of 'structure')
12	819	Pre-ex, looking north (western linear of 'structure')
13	819	Pre-ex, looking north (western linear of 'structure')
14	808	Post-ex, looking north
15	808	Post-ex, looking north
16	808	Post-ex, looking north
17	832	Pre-ex, looking northeast
18	832	Pre-ex, looking northeast
19	832	Pre-ex, looking northeast
20	820	Pre-ex, looking south ('structure' for which 820 may be W side)
21	820	Pre-ex, looking south ('structure' for which 820 may be W side)
22	820	Pre-ex, looking south ('structure' for which 820 may be W side)
23	820	Pre-ex, looking south ('structure' for which 820 may be W side)
24	820	Pre-ex, looking south ('structure' for which 820 may be W side)

**Film 24 Colour Print**

<b>Frame</b>	<b>Context</b>	<b>Description</b>
1	820	Pre-ex, (western side of structure) looking south
2	820	Pre-ex, (western side of structure) looking south
3	820	Pre-ex, (western side of structure) looking south
4	820	Pre-ex, (western side of structure) looking south
5	820	Pre-ex, (western side of structure) looking south
6	820	Pre-ex, (western side of structure) looking south
7	820	Pre-ex, (western side of structure) looking south
8	820	Pre-ex, (western side of structure) looking south
9	820	Pre-ex, (western side of structure) looking south
10	820	Pre-ex, (western side of structure) looking south
11	820	Pre-ex, (western side of structure) looking south
12	820	Pre-ex, (western side of structure) looking south
13	820	Pre-ex, (western side of structure) looking west
14	820	Pre-ex, (western side of structure) looking west
15	820	Pre-ex, (western side of structure) looking west
16	820	Pre-ex, (western side of structure) looking west
17	820	Pre-ex, (western side of structure) looking west
18	820	Pre-ex, (western side of structure) looking west
19	820	Pre-ex, (western side of structure) looking north
20	820	Pre-ex, (western side of structure) looking north
21	820	Pre-ex, (western side of structure) looking north
22	820	Pre-ex, (western side of structure) looking east
23	820	Pre-ex, (western side of structure) looking east
24	820	Pre-ex, (western side of structure) looking east

**Film 25 Colour Print**

<b>Frame</b>	<b>Context</b>	<b>Description</b>
1	n/a	Work in progress
2	n/a	Work in progress
3	n/a	Work in progress
4	847	Pre-ex, looking southwest
5	847	Pre-ex, looking southwest
6	841	Pre-ex, looking southwest
7	841	Pre-ex, looking southwest
8	840	Pre-ex, looking northeast
9	840	Pre-ex, looking northeast
10	804	Pre-ex, looking west
11	804	Pre-ex, looking west
12	853	Pre-ex, looking north
13	853	Pre-ex, looking north
14	848	Pre-ex, looking north
15	848	Pre-ex, looking north
16	851	Pre-ex, looking north
17	851	Pre-ex, looking north
18	853	Mid-ex, looking south (sect #214)
19	853	Mid-ex, looking south (sect #214)
20	857	Pre-ex, looking north
21	857	Pre-ex, looking north
22	832	Pre-ex, looking northeast
23	832	Pre-ex, looking northeast
24	805	Pre-ex, looking northeast
25	805	Pre-ex, looking northeast
26	823	Pre-ex, looking west
27	823	Pre-ex, looking west
28	860, 847	Mid-ex, looking east (sect #213)
29	860, 847	Mid-ex, looking east (sect #213)
30	841	Mid-ex, looking south
31	841	Mid-ex, looking south
32	840	Mid-ex, looking southeast (sect #219)
33	840	Mid-ex, looking southeast (sect #219)
34	853	Post-ex, looking northeast
35	853	Post-ex, looking northeast
36	832	Mid-ex, looking northeast (sect #220)
37	832	Mid-ex, looking northeast (sect #220)



**Film 26 Colour Print**

<b>Frame</b>	<b>Context</b>	<b>Description</b>
1	835	Mid-ex, looking north (sect #222)
2	835	Mid-ex, looking north (sect #222)
3	820	Pre-ex, southern portion looking west
4	820	Pre-ex, southern portion looking west
5	832	Post-ex, looking northeast
6	832	Post-ex, looking northeast
7	835	Post-ex, looking north
8	835	Post-ex, looking north
9	848	Mid-ex, looking east (sect #218)
10	848	Mid-ex, looking east (sect #218)
11	843	Pre-ex, looking north
12	843	Pre-ex, looking north
13	847	Post-ex, looking north
14	847	Post-ex, looking north
15	841	Post-ex, looking south
16	841	Post-ex, looking south
17	805	Mid-ex, looking northeast (sect #224)
18	805	Mid-ex, looking northeast (sect #224)
19	840	Post-ex, looking southeast
20	840	Post-ex, looking southeast
21	829	Mid-ex, looking south (sect #223)
22	829	Mid-ex, looking south (sect #223)
23	851	Mid-ex, looking south
24	851	Mid-ex, looking south
25	794	Pre-ex, looking south
26	794	Pre-ex, looking south
27	843	Mid-ex, looking east (sect #225)
28	843	Mid-ex, looking east (sect #225)
29	872	Mid-ex, looking south (sect #226)
30	872	Mid-ex, looking south (sect #226)
31	833	Mid-ex, looking southeast
32	833	Mid-ex, looking southeast
33	329	Post-ex, looking southeast
34	329	Post-ex, looking southeast
35	851	Post-ex, looking southeast
36	851	Post-ex, looking southeast
37	843	Post-ex, looking southeast

**Film 27 Colour Print**

<b>Frame</b>	<b>Context</b>	<b>Description</b>
1	843	Post-ex, looking southeast
2	830	Pre-ex, looking south (wrongly labelled 829 on board)
3	830	Pre-ex, looking south (wrongly labelled 829 on board)
4	805	Post-ex, looking south
5	805	Post-ex, looking south
6	875	Mid-ex, looking northeast (sect #229)
7	875	Mid-ex, looking northeast (sect #229)
8	830	Mid-ex, looking south (wrongly labelled 829 on board) (sect #228)
9	830	Mid-ex, looking south (wrongly labelled 829 on board) (sect #228)
10	872	Mid-ex, looking southeast (sect #230)
11	872	Mid-ex, looking southeast (sect #230)
12	848	Post-ex, looking east
13	848	Post-ex, looking east
14	852	Pre-ex, looking south
15	852	Pre-ex, looking south
16	881	Mid-ex, looking south (sect #231)
17	881	Mid-ex, looking south (sect #231)
18	881	Mid-ex, looking northwest (sect #231)
19	881	Mid-ex, looking northwest (sect #231)
20	794	Mid-ex, looking southeast (sect #232)
21	794	Mid-ex, looking southeast (sect #232)
22	830	Post-ex, looking south
23	830	Post-ex, looking south
24	831	Mid-ex, looking north
25	831	Mid-ex, looking north
26	806	Pre-ex, looking south
27	806	Pre-ex, looking south
28	885	Mid-ex, looking south (sect #226)
29	885	Mid-ex, looking south (sect #226)
30	845	Pre-ex, looking south
31	845	Pre-ex, looking south
32	886	Mid-ex, looking east (sect #234)
33	886	Mid-ex, looking east (sect #234)
34	852	Mid-ex, looking south
35	852	Mid-ex, looking south
36	885	Post-ex, looking east
37	885	Post-ex, looking east

**Film 28 Colour Print**

<b>Frame</b>	<b>Context</b>	<b>Description</b>
1	889	Pre-ex, looking northeast
2	889	Pre-ex, looking northeast
3	891	Pre-ex, looking southeast
4	891	Pre-ex, looking southeast
5	891	Mid-ex, looking south
6	891	Mid-ex, looking south
7	837	Pre-ex, looking east
8	837	Pre-ex, looking east
9	852	Mid-ex, looking east
10	852	Mid-ex, looking east
11	867	Pre-ex, looking east
12	867	Pre-ex, looking east
13	839	Pre-ex, looking north
14	839	Pre-ex, looking north
15	891	Post-ex, looking south
16	891	Post-ex, looking south
17	820	Mid-ex, looking east (sect #237)
18	820	Mid-ex, looking east (sect #237)
19	889	Mid-ex, looking northeast (sect #235)
20	889	Mid-ex, looking northeast (sect #235)
21	852	Post-ex, looking south
22	852	Post-ex, looking south
23	902	Pre-ex, looking south
24	902	Pre-ex, looking south
25	822	Pre-ex, looking east
26	822	Pre-ex, looking east
27	839	Pre-ex, looking northwest
28	839	Pre-ex, looking northwest
29	823	Pre-ex, looking west
30	823	Pre-ex, looking west
31	837	Mid-ex, looking west (sect #238)
32	837	Mid-ex, looking west (sect #238)
33	889	Post-ex, looking south
34	889	Post-ex, looking south
35	902	Mid-ex, looking southeast (sect #239)
36	902	Mid-ex, looking southeast (sect #239)
37	912	Pre-ex, looking northeast

**Film 29 Colour Print**

<b>Frame</b>	<b>Context</b>	<b>Description</b>
1	867	Mid-ex, looking east (sect #236)
2	867	Mid-ex, looking east (sect #236)
3	913	Pre-ex, looking north
4	913	Pre-ex, looking north
5	837	Post-ex, looking north
6	837	Post-ex, looking north
7	902	Mid-ex, looking east (sect #239)
8	902	Mid-ex, looking east (sect #239)
9	822	Mid-ex, looking south (sect #242)
10	822	Mid-ex, looking south (sect #242)
11	867	Mid-ex, looking west (sect #243)
12	867	Mid-ex, looking west (sect #243)
13	925, 924	Pre-ex, from above, looking northeast
14	925, 924	Pre-ex, from above, looking northeast
15	894, 895, 896, 897	Pre-ex, looking north
16	899	Pre-ex, looking west
17	925, 924	Mid-ex, west facing section (wrongly labelled east on board)
18	925, 924	Mid-ex, west facing section (wrongly labelled east on board)
19	867	Mid-ex, looking west (photo is of large stone)
20	867	Mid-ex, looking west (photo is of large stone)
21	794	Mid-ex, looking west (sect #234)
22	794	Mid-ex, looking west (sect #234)
23	820	Mid-ex, looking east
24	820	Mid-ex, looking east
25	899	Mid-ex, looking west (sect #244)
26	899	Mid-ex, looking west (sect #244)
27	931	Pre-ex, looking northwest
28	931	Pre-ex, looking northwest
29	931	Pre-ex, looking northwest
30	867	Post-ex, looking southeast
31	867	Post-ex, looking southeast
32	823	Mid-ex, looking west (sect #253)
33	823	Mid-ex, looking west (sect #253)
34	933	Pre-ex, looking southeast
35	933	Pre-ex, looking southeast
36	899	Post-ex, looking north
37	899	Post-ex, looking north

**Film 30 Colour Print**

<b>Frame</b>	<b>Context</b>	<b>Description</b>
1	n/a	Test shot
2	n/a	Test shot
3	n/a	Test shot
4	931	Mid-ex, looking northeast (sect #245)
5	931	Mid-ex, looking northeast (sect #245)
6	913	Mid-ex, looking east (sect #246)
7	913	Mid-ex, looking east (sect #246)
8	898	Pre-ex, looking north
9	898	Pre-ex, looking north
10	980	Mid-ex, looking north
11	980	Mid-ex, looking north
12	931	Post-ex, looking northeast
13	931	Post-ex, looking northeast
14	866	Mid-ex, looking east
15	866	Mid-ex, looking east
16	820	Mid-ex, looking north (sect #247)
17	820	Mid-ex, looking north (sect #247)
18	943	Pre-ex, looking northwest
19	943	Pre-ex, looking northwest
20	941	Pre-ex, looking north
21	941	Pre-ex, looking north
22	914	Pre-ex, looking north
23	914	Pre-ex, looking north
24	839	Mid-ex, looking north (sect #249)
25	839	Mid-ex, looking north (sect #249)
26	867	Mid-ex, looking east (sect #248)
27	867	Mid-ex, looking east (sect #248)
28	898	Mid-ex, looking north (sect #250)
29	898	Mid-ex, looking north (sect #250)
30	913	Post-ex, looking east
31	913	Post-ex, looking east
32	914	Mid-ex, looking south (sect #251)
33	914	Mid-ex, looking south (sect #251)
34	943	Mid-ex, looking northwest (sect #253)
35	943	Mid-ex, looking northwest (sect #253)
36	948	Pre-ex, looking northwest
37	948	Pre-ex, looking northwest

**Film 31 Colour Print**

<b>Frame</b>	<b>Context</b>	<b>Description</b>
1	919	Post-ex, looking northeast
2	919	Post-ex, looking northeast
3	941	Pre-ex, looking northeast
4	941	Pre-ex, looking northeast
5	939	Pre-ex, looking northwest
6	939	Pre-ex, looking northwest
7	907	Pre-ex, looking north
8	907	Pre-ex, looking north
9	943	Post-ex, looking northwest
10	943	Post-ex, looking northwest
11	942	Pre-ex, looking south
12	942	Pre-ex, looking south
13	962	Pre-ex, looking north
14	962	Pre-ex, looking north
15	926	Mid-ex, looking north (sect #260)
16	926	Mid-ex, looking north (sect #260)
17	926	Mid-ex, looking west (sect #260)
18	941	Mid-ex, looking southwest (sect #256)
19	941	Mid-ex, looking southwest (sect #256)
20	939	Mid-ex, looking south (sect #257)
21	939	Mid-ex, looking south (sect #257)
22	948	Mid-ex, looking north (sect #258)
23	948	Mid-ex, looking north (sect #258)
24	898	Post-ex, looking north
25	898	Post-ex, looking north
26	974	Pre-ex, looking north
27	974	Pre-ex, looking north
28	820	Mid-ex, (mid portion) looking east (sect #265)
29	820	Mid-ex, (mid portion) looking east (sect #265)
30	941	Post-ex, looking west
31	941	Post-ex, looking west
32	939	Post-ex, looking south
33	939	Post-ex, looking south
34	960	Mid-ex, looking north (sect #264)
35	960	Mid-ex, looking north (sect #264)
36	974	Mid-ex, looking south (sect #262)
37	974	Mid-ex, looking south (sect #262)

**Film 32 Colour Print**

<b>Frame</b>	<b>Context</b>	<b>Description</b>
1	n/a	Work in progress
2	926	Post-ex, looking north
3	926	Post-ex, looking north
4	960	Mid-ex, looking northeast (sect #264)
5	960	Mid-ex, looking northeast (sect #264)
6	948	Post-ex, looking north
7	948	Post-ex, looking north
8	810	Pre-ex, looking north
9	810	Pre-ex, looking north
10	942	Mid-ex, looking north (sect #259)
11	942	Mid-ex, looking north (sect #259)
12	877	Pre-ex, looking northeast
13	877	Pre-ex, looking northeast
14	962	Mid-ex, looking northwest (sect #261)
15	962	Mid-ex, looking northwest (sect #261)
16	810	Mid-ex, looking northwest (sect #263)
17	810	Mid-ex, looking northwest (sect #263)
18	810	Post-ex, looking northwest
19	810	Post-ex, looking northwest
20	984	Test trench , looking west
21	984	Test trench, looking west
22	984	Stones, looking southeast
23	989	Pre-ex, looking north
24	989	Pre-ex, looking north
25	987	Pre-ex, looking west
26	987	Pre-ex, looking west
27	985	Pre-ex, looking east
28	985	Pre-ex, looking east
29	880	Pre-ex, looking northeast
30	880	Pre-ex, looking northeast
31	960	Post-ex, looking north
32	960	Post-ex, looking north
33	997	Mid-ex, looking north (sect #270)
34	997	Mid-ex, looking north (sect #270)
35	944, 945	Pre-ex, looking east
36	944, 945	Pre-ex, looking east
37	942	Post-ex, looking southwest

**Film 33 Colour Print**

<b>Frame</b>	<b>Context</b>	<b>Description</b>
1	880	Mid-ex, looking west (sect #269)
2	880	Mid-ex, looking west (sect #269)
3	870	Mid-ex, looking east (sect #273)
4	870	Mid-ex, looking east (sect #273)
5		Mid/post-ex looking northwest
6		Mid/post-ex looking northwest
7	820	Mid-ex, looking north (sect #276)
8	820	Mid-ex, looking north (sect #276)
9	880	Post-ex, looking north
10	880	Post-ex, looking north
11	862	Post-ex, looking north
12	862	Post-ex, looking north
13	820	Pre-ex, looking north (northern portion)
14	820	Pre-ex, looking north (northern portion)
15	824	Pre-ex, looking west
16	824	Pre-ex, looking west
17	824	Mid-ex, looking west (sect #275)
18	824	Mid-ex, looking west (sect #275)
19	1004	Pre-ex, looking north
20	1004	Pre-ex, looking north
21	870	Mid-ex, looking east (sect #273)
22	870	Mid-ex, looking east (sect #273)
23	820	Mid-ex, looking east (northern portion)
24	820	Mid-ex, looking east (northern portion)
25	993	Post-ex, looking west
26	993	Post-ex, looking west
27	994	Mid-ex, looking northwest (sect #271)
28	994	Mid-ex, looking northwest (sect #271)
29	824	Post-ex, looking east
30	824	Post-ex, looking east
31	870	Mid-ex, looking west
32	870	Mid-ex, looking west
33	1004	Mid-ex, looking north (sect #278)
34	1004	Mid-ex, looking north (sect #278)
35	839, 855	Post-ex, looking north
36	839, 855	Post-ex, looking north
37	807	Pre-ex, looking south



**Film 34 Colour Print**

<b>Frame</b>	<b>Context</b>	<b>Description</b>
1	809	Mid-ex, looking east (sect #279)
2	809	Mid-ex, looking east (sect #279)
3	944	Post-ex, looking west
4	944	Post-ex, looking west
5	1014	Pre-ex, looking south
6	1017	Pre-ex, looking south
7	1017	Pre-ex, looking south
8	1002	Post-ex, looking north
9	1002	Post-ex, looking north
10	820, 809	Post-ex, looking north
11	820, 809	Post-ex, looking north
12	820, 809	Post-ex, looking south
13	820, 809	Post-ex, looking south
14	868	Pre-ex, looking north
15	868	Pre-ex, looking north
16	823, 934	Post-ex, looking west
17	823, 934	Post-ex, looking west
18	869	Pre-ex, looking south
19	869	Pre-ex, looking south
20	936	Pre-ex, looking north
21	936	Pre-ex, looking north
22	870	Mid-ex, looking east
23	870	Mid-ex, looking east
24	936	Mid-ex, looking north (sect #280)
25	936	Mid-ex, looking north (sect #280)
26	1014	Mid-ex, looking north
27	1014	Mid-ex, looking north
28	1007	Post-ex, looking west
29	1007	Post-ex, looking west
30	n/a	General shot
31	n/a	General shot
32	n/a	Work in progress
33	n/a	Work in progress
34	n/a	General shot
35	n/a	General shot

**Film 35 Colour Print**

<b>Frame</b>	<b>Context</b>	<b>Description</b>
1	n/a	Misfire
2	1032	Mid-ex, south facing section (sect #284)
3	1032	Mid-ex, south facing section (sect #284)
4	1030, 1031	Pre-ex, looking west
5	1030, 1031	Pre-ex, looking west
6	1034	Pre-ex, looking southeast
7	1034	Pre-ex, looking southeast
8	1032	Mid-ex, north facing section (sect #290)
9	1032	Mid-ex, north facing section (sect #290)
10	1030	Mid-ex, east facing section (sect #283)
11	1030	Mid-ex, east facing section (sect #283)
12	1037, 1036	Mid-ex, looking northwest (sect #285)
13	1037, 1036	Mid-ex, looking northwest (sect #285)
14	1034, 1035	Pre-ex, probable cremation spit 1 from south
15	1034, 1035	Pre-ex, probable cremation spit 1 from south
16	1034, 1035	Pre-ex, probable cremation spit 2 from south
17	1034, 1035	Pre-ex, probable cremation spit 2 from south
18	1034, 1035	Pre-ex, probable cremation spit 3 from south
19	1034, 1035	Pre-ex, probable cremation spit 3 from south
20	1040, 1041	Pre-ex, looking south
21	1040, 1041	Mid-ex, looking west (sect #236)
22	1034	Mid-ex, Spit 3 looking north
23	1034	Mid-ex, Spit 3 looking north
24	1032	Mid-ex, looking northwest (sect #290)
25	1032	Mid-ex, looking northwest (sect #290)
26	1044	Pre-ex, looking northwest
27	1044	Pre-ex, looking northwest
28	1036	Post-ex, looking northwest
29	1036	Post-ex, looking northwest
30	1036	Post-ex, looking northwest
31	1034	Mid-ex, Spit 4 looking north
32	1034	Mid-ex, Spit 4 looking north
33	1034	Post-ex, looking north
34	1034	Post-ex, looking north
35	1044	Mid-ex, northeast facing section (sect #287)
36	1044	Mid-ex, northeast facing section (sect #287)
37	1041	Post-ex, looking south (marked 1040 on board)

**Film 36 Colour Print**

<b>Frame</b>	<b>Context</b>	<b>Description</b>
1	n/a	Skipped
2	n/a	Skipped
3	1049, 1032	Mid-ex, looking northwest (sect #290)
4	1049, 1032	Mid-ex, looking northwest (sect #290)
5	1049, 1032	Mid-ex, looking northwest (sect #290)
6	1038, 1046	Pre-ex, looking east
7	1038, 1046	Pre-ex, looking east
8	1047, 1048	Mid-ex, (too blurry to use)
9	1047, 1048	Mid-ex, (too blurry to use)
10	776	Post-ex, looking northwest
11	776	Post-ex, looking northwest
12	1051	Pre-ex, looking south
13	1051	Pre-ex, looking south
14	1052	Mid-ex, looking northwest (sect.#291)
15	1052	Mid-ex, looking northwest (sect.#291)
16	1044	Post-ex, looking west
17	1044	Post-ex, looking west
18	1056	Mid-ex, looking northeast (sect #295)
19	1056	Mid-ex, looking northeast (sect #295)
20	1038, 1046	Mid-ex, looking east (sect #292)
21	1038, 1046	Mid-ex, looking east (sect #292)
22	1038, 1055, 1046	Mid-ex, looking east (sect #294)
23	1038, 1055, 1046	Mid-ex, looking east (sect #294)
24	1046, 1038, 1055	Mid-ex, looking west (sect #292)
25	1046, 1038, 1055	Mid-ex, looking west (sect #292)
26	1054, 1053	Mid-ex, looking west (sect #293)
27	1054, 1053	Mid-ex, looking west (sect #293)
28	1046, 1038, 1055	Mid-ex, looking east (sect #296)
29	1046, 1038, 1055	Mid-ex, looking east (sect #296)
30	1051	Mid-ex, looking south (sect #297)
31	1060	Mid-ex, looking south (sect #297)
32	1066, 1067, 1068, 1069	Mid-ex, looking northeast (sect #298)
33	1066, 1067, 1068, 1069	Mid-ex, looking northeast (sect #298)
34	1051, 1060	Post-ex, looking south
35	1051, 1060	Post-ex, looking south

**Film 37 Colour Print**

<b>Frame</b>	<b>Context</b>	<b>Description</b>
1	1038, 1055, 1046	Post-ex, looking north
2	1038, 1055, 1046	Post-ex, looking north
3	1038, 1055, 1046	Post-ex, looking east
4	1038, 1055, 1046	Post-ex, looking east
5	1053, 1054	Post-ex, looking north
6	1053, 1054	Post-ex, looking north
7	1072, 1073	Mid-ex, looking east (sect #299)
8	1072, 1073	Mid-ex, looking east (sect #299)
9	1072, 1073	Mid-ex, looking east (sect #299)
10	1072, 1073	Mid-ex, looking east (sect #299)
11	1075	Mid-ex, looking north
12	1075	Mid-ex, looking north
13	1059, 1058	Mid-ex, looking north (sect #300)
14	1059, 1058	Mid-ex, looking north (sect #300)
15	n/a	Find 119 <i>in situ</i> looking southwest
16	n/a	Find 119 <i>in situ</i> looking southwest
17	n/a	Find 119 <i>in situ</i> looking southwest
18	1077, 1078	Pre-ex, looking north
19	1077, 1078	Pre-ex, looking north
20	1081	Pre-ex, looking north
21	1081	Pre-ex, looking north
22	1080, 1079, 1085	Mid-ex, looking north (sect #305)
23	1080, 1079, 1085	Mid-ex, looking north (sect #305)
24	1058, 1070, 1088	Mid-ex, looking west
25	1058, 1070, 1088	Mid-ex, looking west
26	1094, 1095	Mid-ex, looking east (sect #248)
27	1094, 1095	Mid-ex, looking east (sect #248)
28	1140	Pre-ex, looking north
29	n/a	Skipped
30	1216	Mid-ex, looking south (sect #346)
31	1216	Mid-ex, looking south (sect #346)

**Film 38 Digital**

<b>Frame</b>	<b>Context</b>	<b>Description</b>
1	1077, 1078	Mid-ex, looking northeast (sect #303)
2	1077, 1078	Mid-ex, looking northeast (sect #303)
3	1081, 1082	Mid-ex, looking north (sect #301)
4	1081, 1082	Mid-ex, looking north (sect #301)
5	1095, 1096	Mid-ex, looking northeast (sect #304)
6	1095, 1096	Mid-ex, looking northeast (sect #304)
7	1095, 1096	Mid-ex, looking northeast (sect #304)
8	1080	Mid-ex, looking northeast (sect #305)
9	1080	Mid-ex, looking northeast (sect #305)
10	1148	Mid-ex, looking northwest (sect #306)
11	1148	Mid-ex, looking northwest (sect #306)
12	1103	Pre-ex, looking west
13	1103	Pre-ex, looking west
14	1077	Post-ex, looking north
15	1077	Post-ex, looking north
16	n/a	Photo of east part of Grid 110/065 looking north
17	n/a	Photo of east part of Grid 110/065 looking north
18	1081, 1082	Post-ex, looking north
19	1081, 1082	Post-ex, looking north
20	1081, 1082	Post-ex, looking north
21	1112	Pre-ex, looking northeast
22	1112	Pre-ex, looking northeast
23	1110, 1111	Mid-ex, looking west (sect #308)
24	1110, 1111	Mid-ex, looking west (sect #308)
25	1121, 1122	Pre-ex, looking west
26	1121, 1122	Pre-ex, looking west
27	1091	Pre-ex, looking northwest
28	1091	Pre-ex, looking northwest
29	1127	Mid-ex, looking north
30	1091	Pre-ex, looking northwest
31	1091	Pre-ex, looking northwest
32	1127	Mid-ex, looking north
33	1108	Mid-ex, looking southeast (sect. #307)
34	1108	Mid-ex, looking southeast (sect. #307)
35	1108, 1109	Mid-ex, looking southeast (sect. #309)
36	1108, 1109	Mid-ex, looking southeast (sect. #309)
37	1123, 1112, 1124, 1125, 1126	Mid-ex photo, looking northeast (sect #310)
38	1123, 1112, 1124, 1125, 1126	Mid-ex photo, looking northeast (sect #310)
39	1129	Pre-ex, looking north
40	1129	Pre-ex, looking north
41	1059, 1131, 1102	Post-ex, looking west
42	1059, 1131, 1102	Post-ex, looking west
43	1091	Mid-ex of, looking north (sect.#313)
44	1091	Mid-ex of, looking north (sect.#313)

Frame	Context	Description
45	n/a	Work in progress
46	n/a	Work in progress
47	1091	Mid-ex of, looking northwest (sect.#314)
48	1091	Mid-ex of, looking northwest (sect.#314)
49	1086	Mid-ex, looking southwest (sect #312)
50	1086	Mid-ex, looking southwest (sect #312)
51	1133, 1129	Mid-ex, looking east (sect #316)
52	1134, 1129	Mid-ex, looking east (sect #316)
53	1070	Pre-ex, looking west
54	1070	Pre-ex, looking west
55	1087	Post-ex, looking southwest
56	1087	Post-ex, looking southwest
57	1134	Mid-ex, looking north (sect #317)
58	1134	Mid-ex, looking north (sect #317)
59	1108	Post-ex, looking southwest
60	1108	Post-ex, looking southwest
61	1095	Post-ex, looking southwest
62	1095	Post-ex, looking southwest
63	n/a	UNKNOWN
64	1162	Mid-ex, looking northwest (sect #318)
65	1162	Mid-ex, looking northwest (sect #318)
66	1136, 1137, 1139	Mid-ex, looking west (sect #319)
67	1129, 1133	Post-ex, looking west
68	1129, 1133	Post-ex, looking west
69	1123	Post-ex, looking southwest
70	1123	Post-ex, looking southwest

**Film 39 Digital**

<b>Frame</b>	<b>Context</b>	<b>Description</b>
1	1097	Pre-ex, looking west
2	1097	Pre-ex, looking west
3	1097	Pre-ex, looking west
4	1059, 1071, 1102, 1131, 1147, 1148	Post-ex, looking west
5	1059, 1071, 1102, 1131, 1147, 1148	Post-ex, looking west
6	n/a	Spike
7	1147, 1071	Post-ex, looking west
8	1147, 1071	Post-ex, looking west
9	1098	Mid-ex, looking west (sect #321)
10	1098	Mid-ex, looking west (sect #321)
11	n/a	<i>In situ</i> Find#137 looking south
12	n/a	<i>In situ</i> Find#137 looking south
13	n/a	<i>In situ</i> Find#137 looking south
14	n/a	<i>In situ</i> Find#137 looking east
15	1116	Pre-ex, looking south
16	1116	Pre-ex, looking south
17	1153, 1151	Post-ex, looking northwest
18	1159, 1140	Mid-ex, looking northeast (sect #323)
19	1159, 1140	Mid-ex, looking northeast (sect #323)
20	1153, 1151	Post-ex, looking northwest
21	1160, 1116	Mid-ex, looking south (sect #324)
22	1160, 1116	Mid-ex, looking south (sect #324)
23	1160, 1116	Post-ex, looking south
24	1160, 1116	Post-ex, looking south
25	1159	Post-ex, looking northwest
26	1159	Post-ex, looking northwest
27	1150, 1114, 1119	Mid-ex, looking north (sect #322)
28	1150, 1114, 1119	Mid-ex, looking north (sect #322)
29	1157	Mid-ex, looking west (sect #321)
30	1157	Mid-ex, looking west (sect #321)
31	1168	Pre-ex, looking north
32	1168	Pre-ex, looking west
33	1168	Pre-ex, looking east
34	1168	Pre-ex, looking south
35	1166	Post-ex, looking west
36	1166	Post-ex, looking west
37	1091	Post-ex, looking north
38	1091	Post-ex, looking north
39	n/a	Waste
40	1091	Post-ex, looking south
41	1091	Post-ex, looking south
42	1091	Post-ex, looking south
43	1143, 1142	Pre-ex, looking northwest
44	1143, 1142	Pre-ex, looking northwest

Frame	Context	Description
45	1150	Post-ex, looking south
46	1150	Post-ex, looking south
47	1118, 1044, 1045	Mid-ex, looking north
48	1118, 1044, 1045	Mid-ex, looking north
49	1145, 1146	Mid-ex, looking east (sect #327)
50	1145, 1146	Mid-ex, looking east (sect #327)
51	1158	Find#144, #145 in situ within 1158 looking west
52	1158	Find#144, #145 in situ within 1158 looking west
53	1158	Find#144, #145 in situ within 1158 looking west
54	1158	Find#144, #145 in situ within 1158 looking west
55	1165, 1164, 1133	Mid-ex, post-ex, looking east
56	1165, 1164, 1133	Mid-ex, post-ex, looking east
57	1133	Post-ex, looking east, close up
58	1133	Post-ex, looking east, close up
59	1145, 1146	Post-ex, looking east
60	1145, 1146	Post-ex, looking east
61	1114	Pre-ex, looking north
62	1114	Pre-ex, looking north
63	1157	Post-ex, looking west
64	1157	Post-ex, looking west
65	1118	Pre-ex, looking north
66	1118	Pre-ex, looking north
67	1168	Mid-ex, looking west
68	1168	Mid-ex, from above
69	1172, 1118	Mid-ex, looking north (sect #328)
70	1172, 1118	Mid-ex, looking north (sect #328)
71	1143, 1142	Mid-ex, looking northeast (sect #329)
72	1143, 1142	Mid-ex, looking northeast close up (sect #329)
73	1173, 1175	Pre-ex, looking west
74	1173, 1175	Pre-ex, looking west
75	1118, 1172	Post-ex, looking south
76	1118, 1172	Post-ex, looking south
77	1165	Charcoal layer (piece) within 1165
78	1166	Charcoal layer (piece) inside 1166; (close up)
79	1143	Post-ex, looking southwest
80	1143	Post-ex, looking southwest (close up)
81	1175	Mid-ex, looking northwest (sect #330)
82	1175	Mid-ex, looking northwest (sect #330)
83	1175	Post-ex, looking north
84	1175	Post-ex, looking north
85	1168	Mid-ex, looking east
86	1168	Mid-ex, looking east
87	1168	Mid-ex, looking east (overall)
88	1179, 1180	Pre-ex, looking northwest
89	1179, 1180	Pre-ex, looking northwest
90	1165	Post-ex, looking east
91	1165	Post-ex, looking east
92	1179, 1180	Mid-ex, looking southwest (sect #331)



Frame	Context	Description
93	1179, 1180	Mid-ex, looking southwest (sect #331)
94	1179	Post-ex, looking northwest
95	1179	Post-ex, looking northwest
96	1176, 1181	Mid-ex, looking west (sect #332)
97	1176, 1181	Mid-ex, looking west (sect #332)
98	1176, 1181	Mid-ex, looking west (sect #332)
99	1181	Post-ex, looking west
100	1168, 1167	Pre-ex, looking east
101	1181	Post-ex, looking west
102	1168, 1167	Pre-ex, looking east
103	1190, 1191	Mid-ex, looking east (sect #334)
104	1190, 1191	Mid-ex, looking east (sect #334)
105	1190, 1191	Mid-ex, looking east (sect #334)
106	1190, 1191	Mid-ex, looking east (sect #334)
107	1192, 1199	Pre-ex, looking west
108	1192, 1199	Pre-ex, looking west
109	1192, 1199	Mid-ex, looking west (sect #337)
110	1192, 1199	Mid-ex, looking west (sect #337)
111	1168, 1200	Mid-ex, looking south
112	1186, 1187	Mid-ex, looking east
113	1186, 1187	Mid-ex, looking east
114	1199, 1192	Post-ex, looking west
115	1199, 1192	Post-ex, looking west
116	1193	Pre-ex, looking north
117	1193	Pre-ex, looking north
118	1200, 1169	Mid-ex, possible pit cut by, without board

**Film 40 Digital**

<b>Frame</b>	<b>Context</b>	<b>Description</b>
1	1204, 1193	Mid-ex, looking west (sect #338)
2	1204, 1193	Mid-ex, looking west (sect #338)
3	1200	Mid-ex, looking south
4	1200	Mid-ex, looking south
5	1196, 1197, 1198	Mid-ex, looking north (sect #335)
6	1196, 1197, 1198	Mid-ex, looking north (sect #335)
7	1202, 1203	Mid-ex, looking north (sect #336)
8	1202, 1203	Mid-ex, looking north (sect #336)
9	1186, 1187	Post-ex, looking east
10	1186, 1187	Post-ex, looking east
11	1103, 1202	Post-ex, looking west
12	1103, 1202	Post-ex, looking west
13	1212	Find#157 in situ, looking south
14	1212	Find#157 in situ, looking south
15	1212	Find#157 in situ, looking south
16	1213	Pre-ex, looking north
17	1213	Pre-ex, looking north
18	1215	Pre-ex, looking north
19	1215	Pre-ex, looking north
20	1214	Pre-ex, looking north
21	1214	Pre-ex, looking north
22	1216	Pre-ex, looking north
23	1216	Pre-ex, looking north
24	1216	Pre-ex, looking north
25	1216	Pre-ex, looking north
26	1211	Mid-ex, looking west (sect #342)
27	1200	Post-ex, looking south
28	1200	Post-ex, looking south
29	1200	Post-ex, looking north
30	1215, 1217	Mid-ex, looking west (sect #341)
31	1215, 1217	Mid-ex, looking west (sect #341)
32	1213	Mid-ex, looking northwest (sect #343)
33	1213	Mid-ex, looking northwest (sect #343)
34	1213	Post-ex, looking north
35	1213	Post-ex, looking north
36	1215, 1217	Post-ex, looking west
37	1215, 1217	Post-ex, looking west
38	1216	Mid-ex, looking north (sect #344)
39	1216	Mid-ex, looking north (sect #344)
40	1216	Post-ex, looking north
41	1216	Post-ex, looking north
42	1221	Pre-ex, looking north
43	1221	Pre-ex, looking north

<b>Frame</b>	<b>Context</b>	<b>Description</b>
44	1211	Post-ex, looking west
45	1221, 1223	Mid-ex, looking east (sect #347)
46	1221, 1223	Mid-ex, looking east (sect #347)
47	1165, 1164	Mid-ex, looking north
48	1165, 1164	Mid-ex, looking north

**Film 41 Digital**

<b>Frame</b>	<b>Context</b>	<b>Description</b>
1	1216, 1222	Post-ex, looking north
2	1222	Post-ex, looking east
3	1222	Post-ex, looking east
4	1222	Post-ex, looking east
5	1222	Post-ex, looking north
6	1223	Post-ex, looking north
7	1223	Post-ex, looking north
8	1240, 1242	Post-ex, looking northwest
9	1229	Pre-ex, looking north
10	1229	Pre-ex, looking north
11	1207, 1208	Mid-ex, looking northeast (sect #349)
12	1207, 1208	Mid-ex, looking northeast (sect #350)
13	1207, 1208	Mid-ex, looking northeast (sect #351)
14	1244, 1229, 1245, 1246	Mid-ex, looking southwest (sect #352)
15	1244, 1229, 1245, 1246	Mid-ex, looking southwest (sect #352)
16	1202, 1203	Mid-ex, looking south (sect #336)
17	1202, 1203	Mid-ex, looking south (sect #336)
18	1204, 1203	Mid-ex, looking south (sect #336)
19	1254	Pre-ex, looking north
20	1255	Pre-ex, looking north
21	1256	Pre-ex, looking west
22	1256	Pre-ex, looking west
23	1258	Pre-ex, looking north
24	1258	Pre-ex, looking north
25	1230	Pre-ex, looking west
26	1244	Post-ex, looking northwest
27	1244	Post-ex, looking northwest
28	1264	Pre-ex, looking northeast
29	1264	Pre-ex, looking northeast
30	1265	Mid-ex, looking north (sect #356)
31	1265	Mid-ex, looking north (sect #356)
32	1265	Mid-ex, looking north (sect #356)
33	1265	Mid-ex, looking north (sect #356)
34	1260	Pre-ex, looking north
35	1260	Pre-ex, looking north
36	1260	Pre-ex, looking west
37	1260	Pre-ex, looking west
38	1257	Pre-ex, looking west
39	1257	Pre-ex, looking west
40	1259	Pre-ex, looking north
41	1259	Pre-ex, looking north
42	1267, 1258	Mid-ex, looking south (sect #354)
43	1267, 1258	Mid-ex, looking south (sect #354)
44	1263, 1264	Mid-ex, looking northwest (sect #357)
45	1263, 1264	Mid-ex, looking northwest (sect #357)
46	1267, 1258	Post-ex, looking south

Frame	Context	Description
47	1267, 1258	Post-ex, looking south
48	1234	Pre-ex, looking west
49	1256, 1268	Mid-ex, looking west (sect #355)
50	1256, 1268	Mid-ex, looking west (sect #355)
51	1263	Post-ex, looking northeast
52	1263	Post-ex, looking northeast
53	1220	Pre-ex, looking north
54	1220	Pre-ex, looking north
55	1236, 1238	Pre-ex, looking southwest
56	1269	Mid-ex, looking north (sect #358)
57	1269	Mid-ex, looking north (sect #358)
58	1227, 1228	Mid-ex, looking south (sect #348)
59	1227, 1228	Mid-ex, looking south (sect #348)
60	1227, 1228	Mid-ex, looking south (sect #348)
61	n/a	Spike
62	n/a	Spike
63	1269	Mid-ex, looking north (sect #360) (marked 1260 on board)
64	1269	Mid-ex, looking north (sect #360) (marked 1260 on board)
65	1269	Mid-ex, looking south (sect #359) (marked 1260 on board)
66	1269	Mid-ex, looking south (sect #359) (marked 1260 on board)
67	1269	Mid-ex, looking north (sect #362) (marked 1260 on board)
68	1269	Mid-ex, looking north (sect #362) (marked 1260 on board)
69	1269	Post-ex, looking north
70	1269	Post-ex, looking north
71	1269	Post-ex, looking east
72	1269	Post-ex, looking east
73	1272	Mid-ex, looking southwest (sect #363)
74	1252	Pre-ex, looking south
75	1252	Pre-ex, looking south
76	1251	Pre-ex, looking north
77	1251	Pre-ex, looking north
78	1248	Pre-ex, looking north
79	1248	Pre-ex, looking north
80	1168	Post-ex, looking south
81	1168	Post-ex, looking north
82	1272, 1278	Post-ex, looking southwest
83	1248, 1247	Mid-ex, looking south (sect #364)
84	1248, 1247	Mid-ex, looking south (sect #364)
85	1249, 1251	Mid-ex, looking northeast
86	1249, 1251	Mid-ex, looking northeast
87	1251, 1279	Mid-ex, looking south (sect #365)
88	1251, 1279	Mid-ex, looking south (sect #365)
89	1249, 1280	Post-ex, looking north
90	1249, 1280	Post-ex, looking north
91	1283	Pre-ex, looking south
92	1283	Pre-ex, looking south
93	1285	Pre-ex, looking north
94	1285	Pre-ex, looking north

Frame	Context	Description
95	1283	Mid-ex, looking south (sect #369)
96	1283	Mid-ex, looking south (sect #369)
97	1292	Pre-ex, looking south
98	1292	Pre-ex, looking south
99	1286	Pre-ex, looking south
100	1286	Pre-ex, looking south
101	1287, 1288	Mid-ex, looking southwest (sect #370)
102	1287, 1288	Mid-ex, looking southwest (sect #370)
103	1284	Pre-ex, looking north
104	1284	Pre-ex, looking north
105	1294	Pre-ex, looking north
106	1294	Pre-ex, looking north
107	1295, 1284	Mid-ex, looking south (sect #371)
108	1295, 1284	Mid-ex, looking south (sect #371)
109	1294	Mid-ex, looking southwest
110	1295, 1284	Post-ex, looking south (sect #371)
111	1295, 1284	Post-ex, looking south (sect #371)
112	n/a	No label

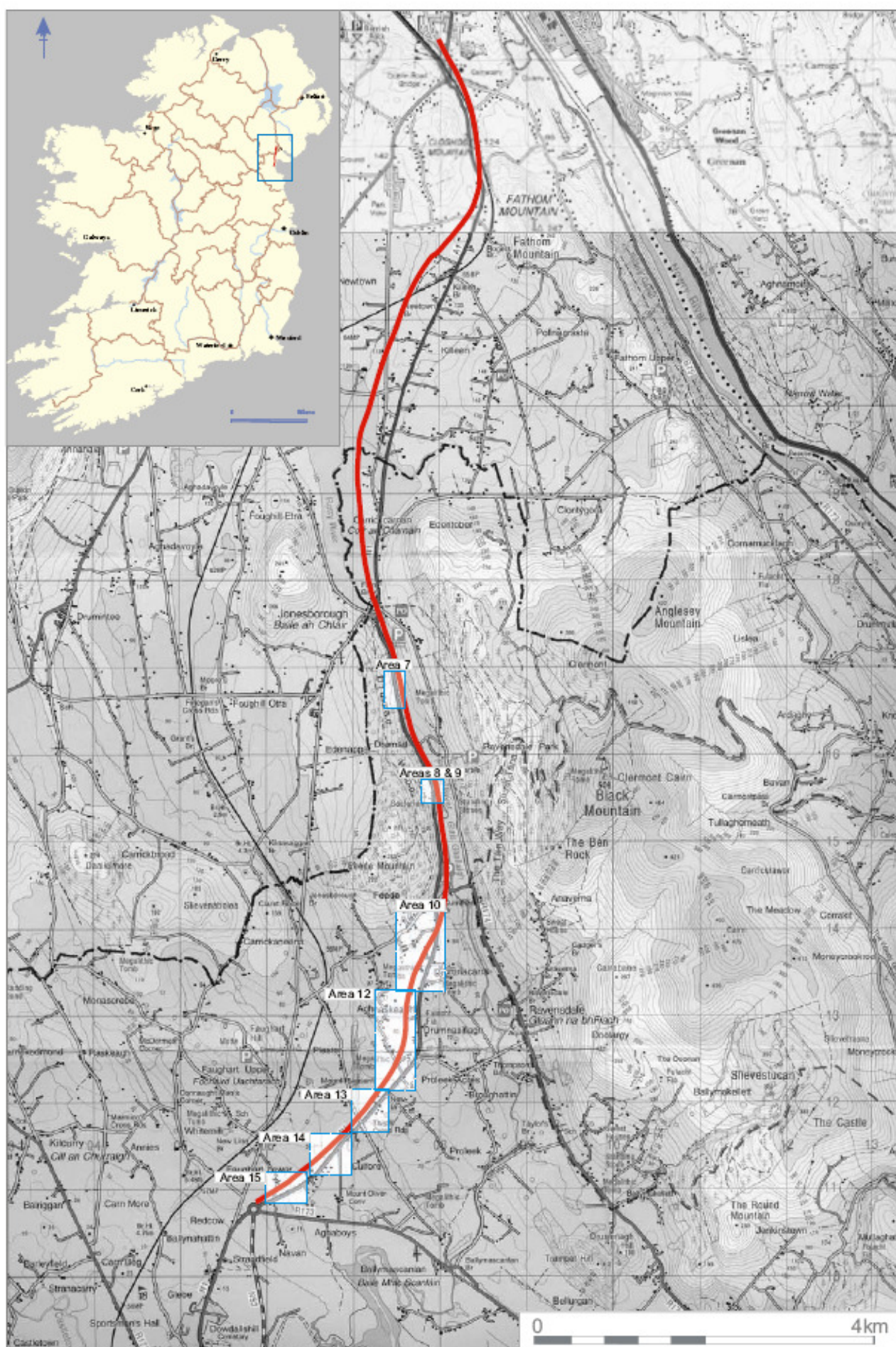


Fig. 1 Location plan for A1/N1.



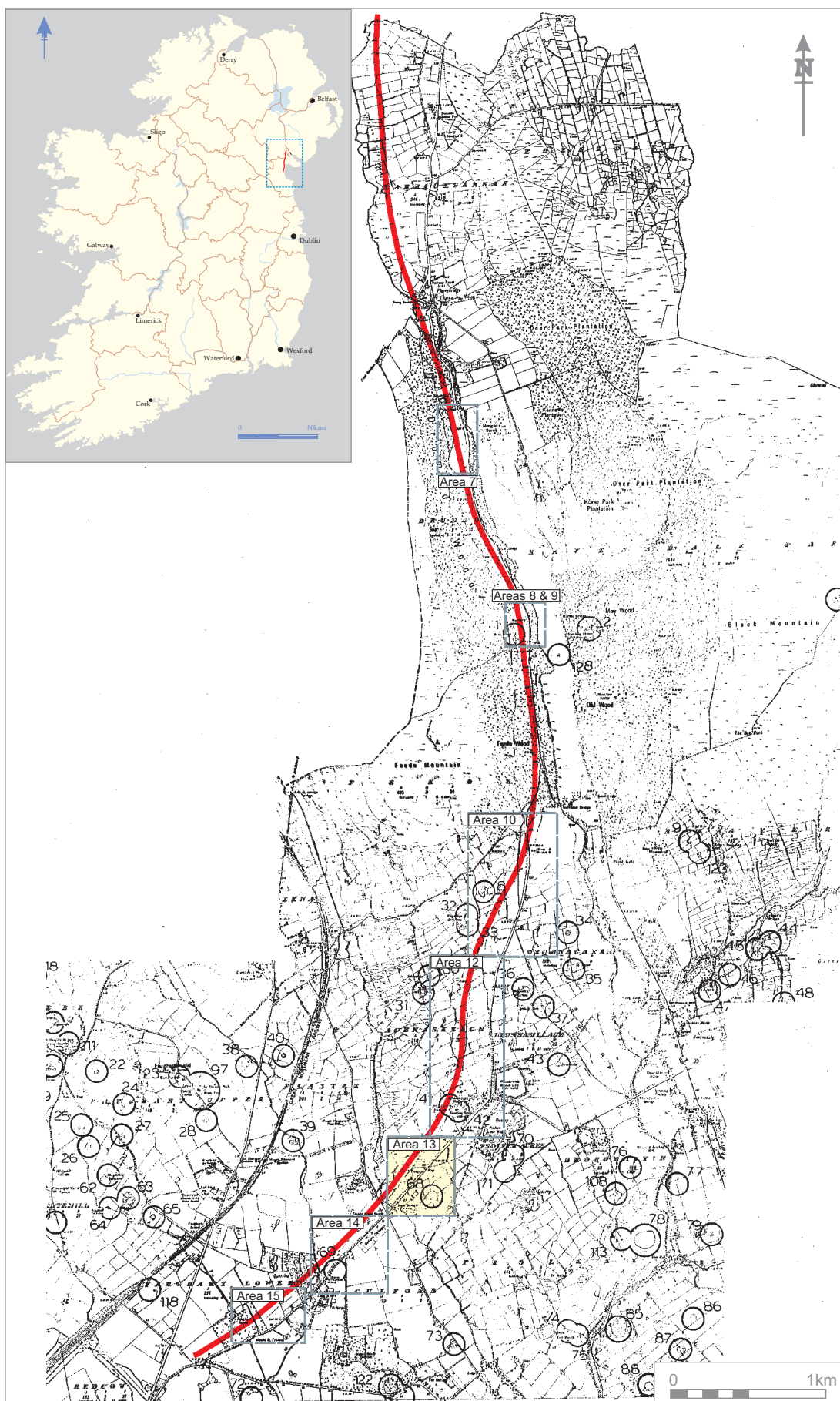


Fig. 2 Extract from RMP Maps of Louth, Sheets 1 & 4. A1/N1 in red. Scale as indicated.





Fig. 3 Location of Area 13 and Site 120 on RMP Map of Louth, Sheet 4.A1/N1 in red. Scale 1:10,000.

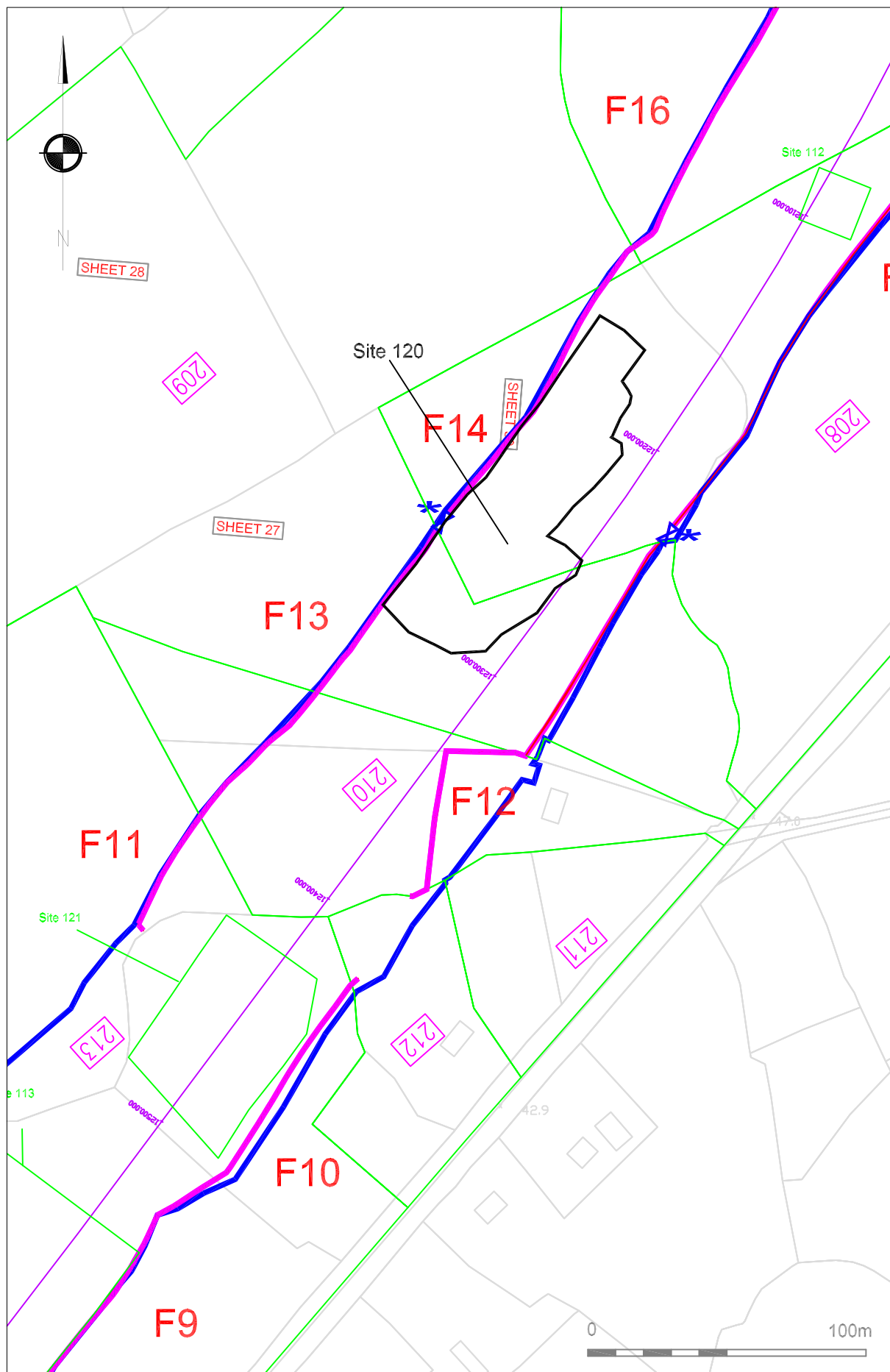
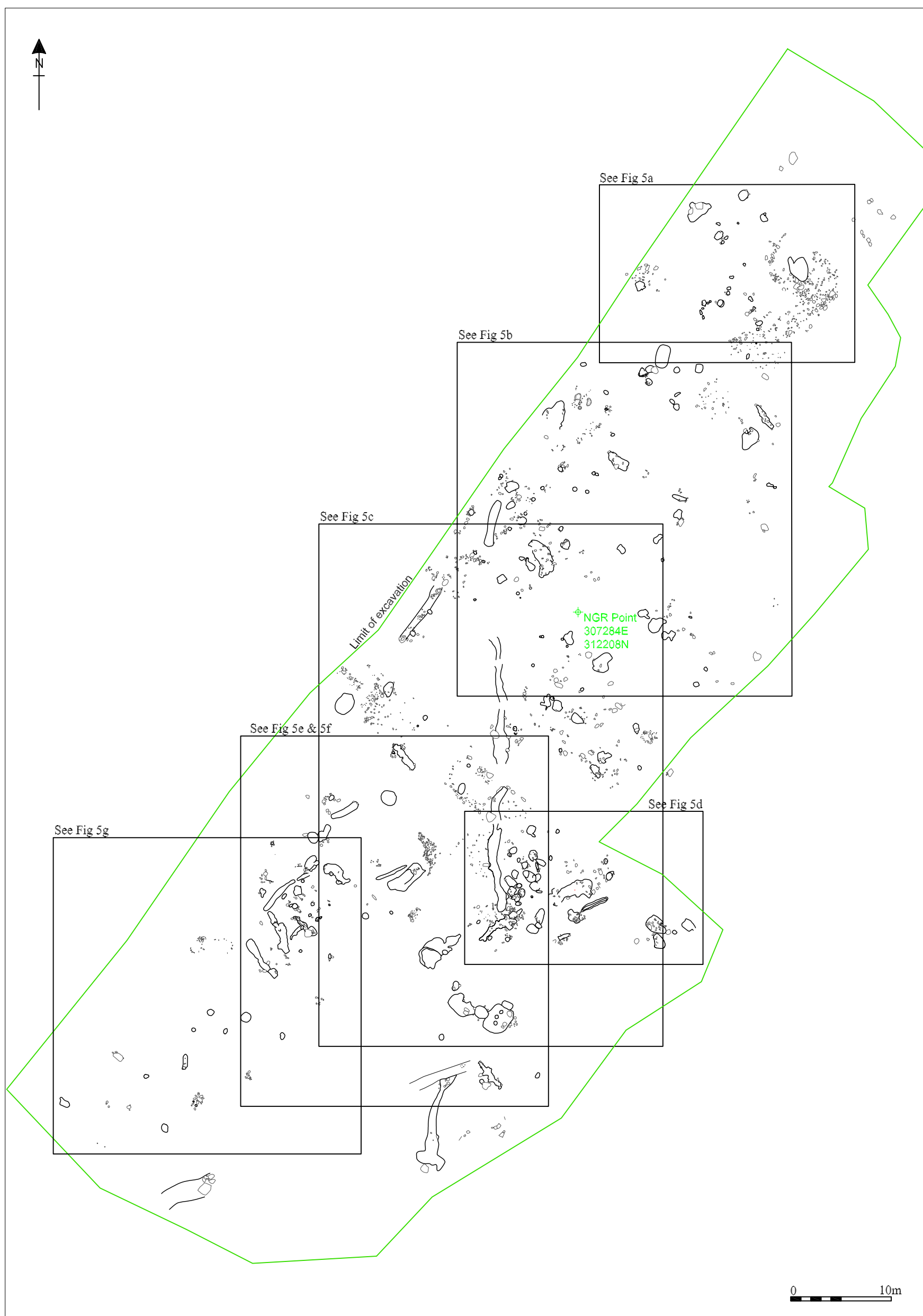
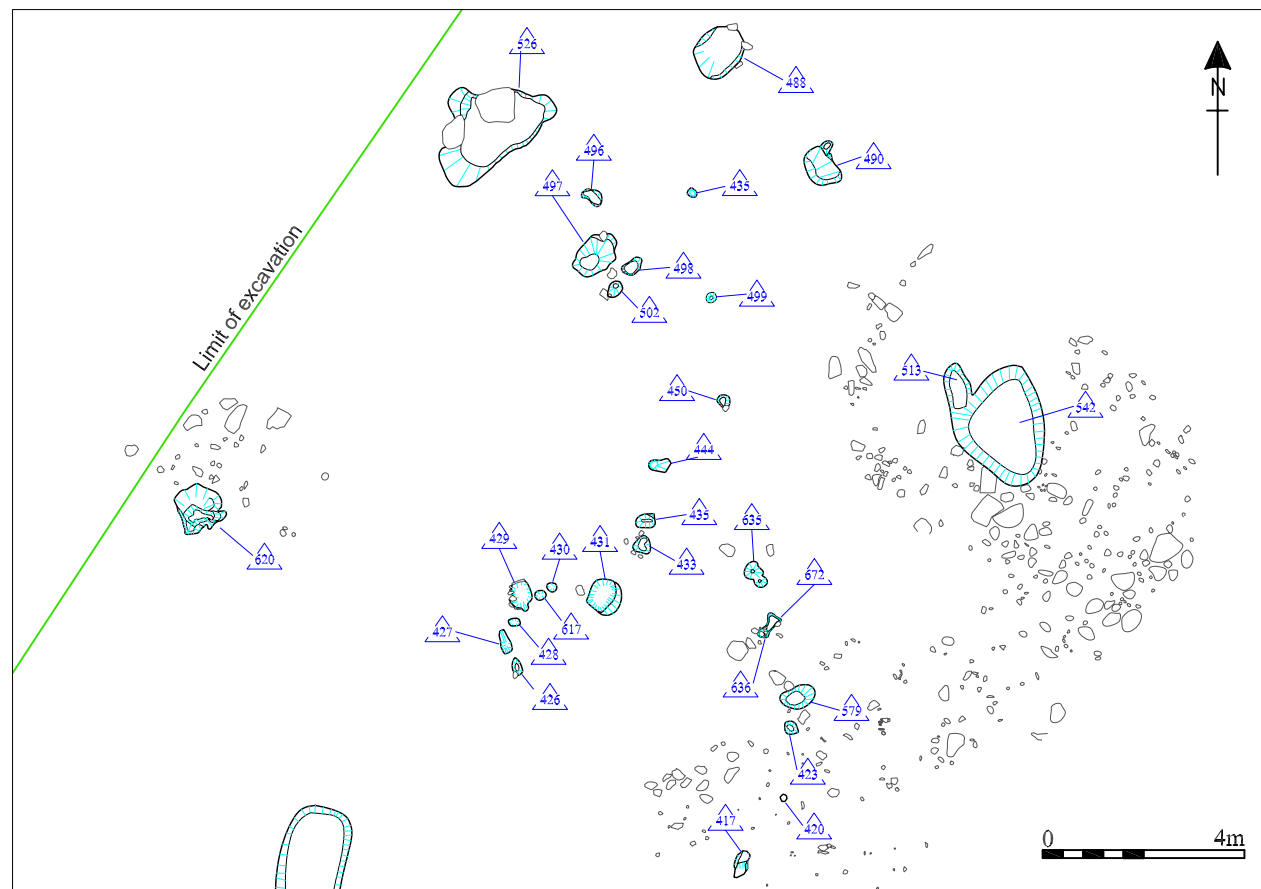


Fig. 4 Plan showing Area 13 and Site 120.



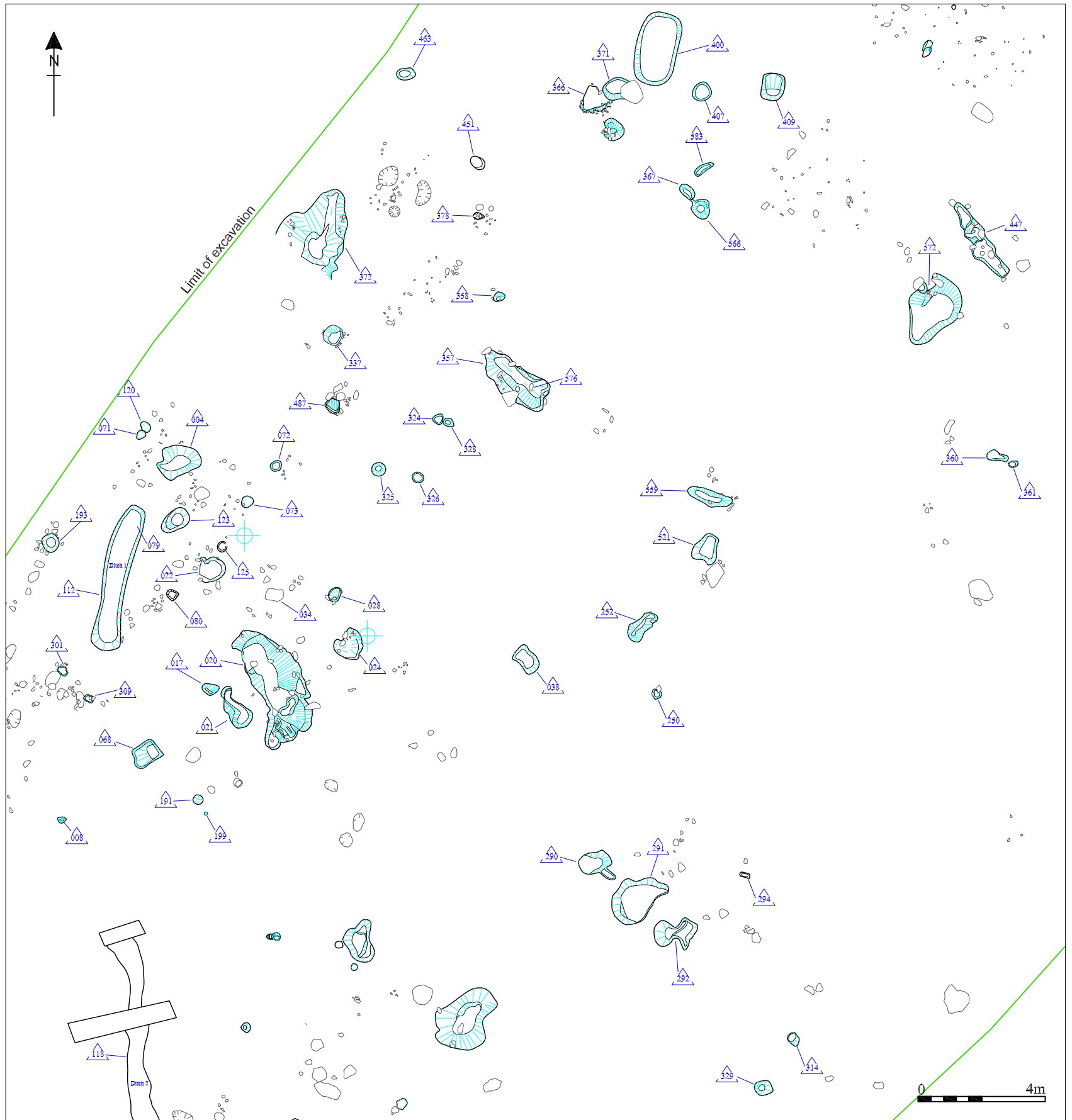
**Fig. 5** Post Excavation Plan of Site 120, index to detail plans. Scale 1:400.





**Fig. 5a** Clusters 1-5. Scale 1:150.

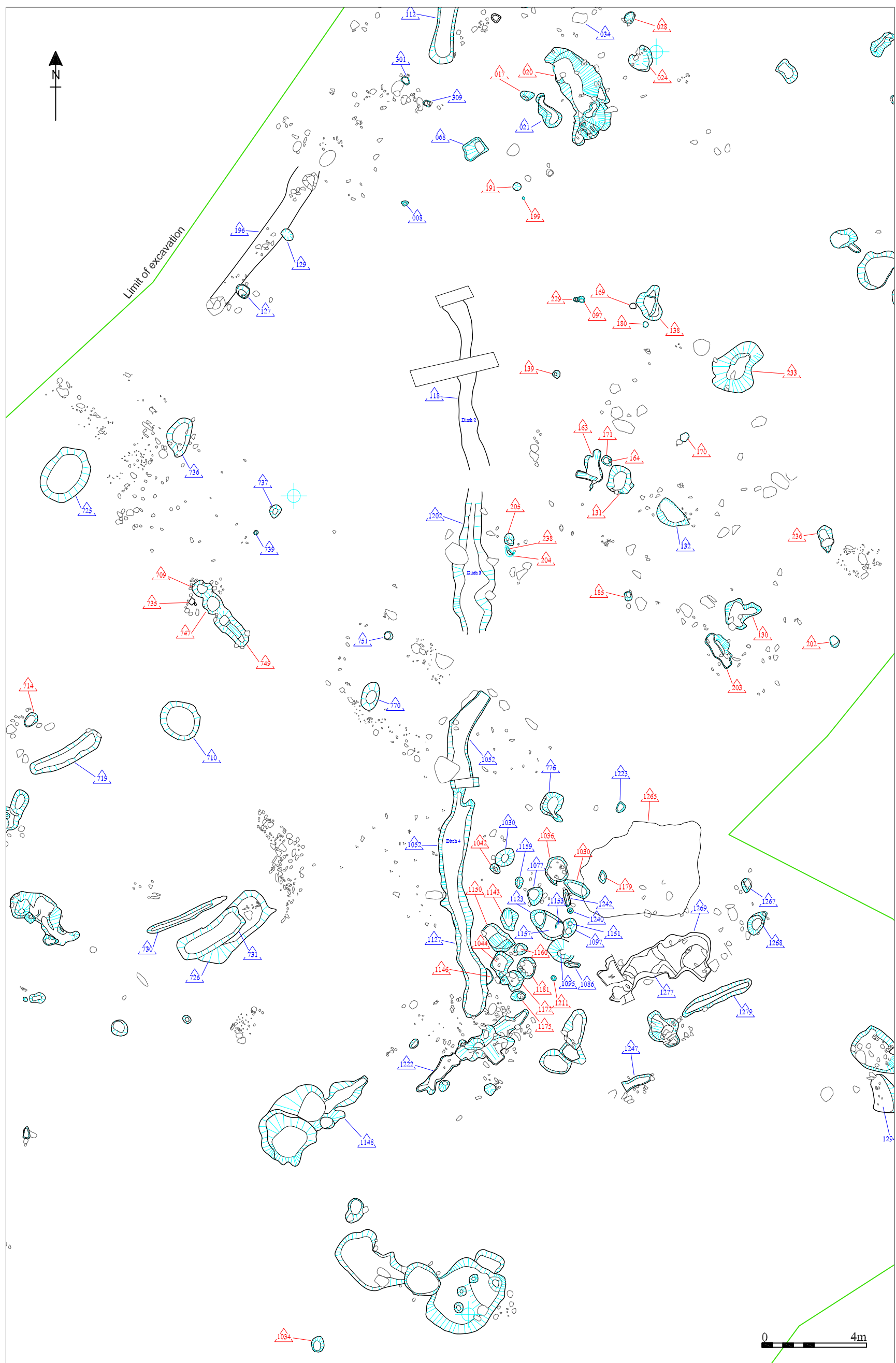




**Fig. 5b** Clusters 6-14; postholes to the east of Cluster 12. Scale 1:150.





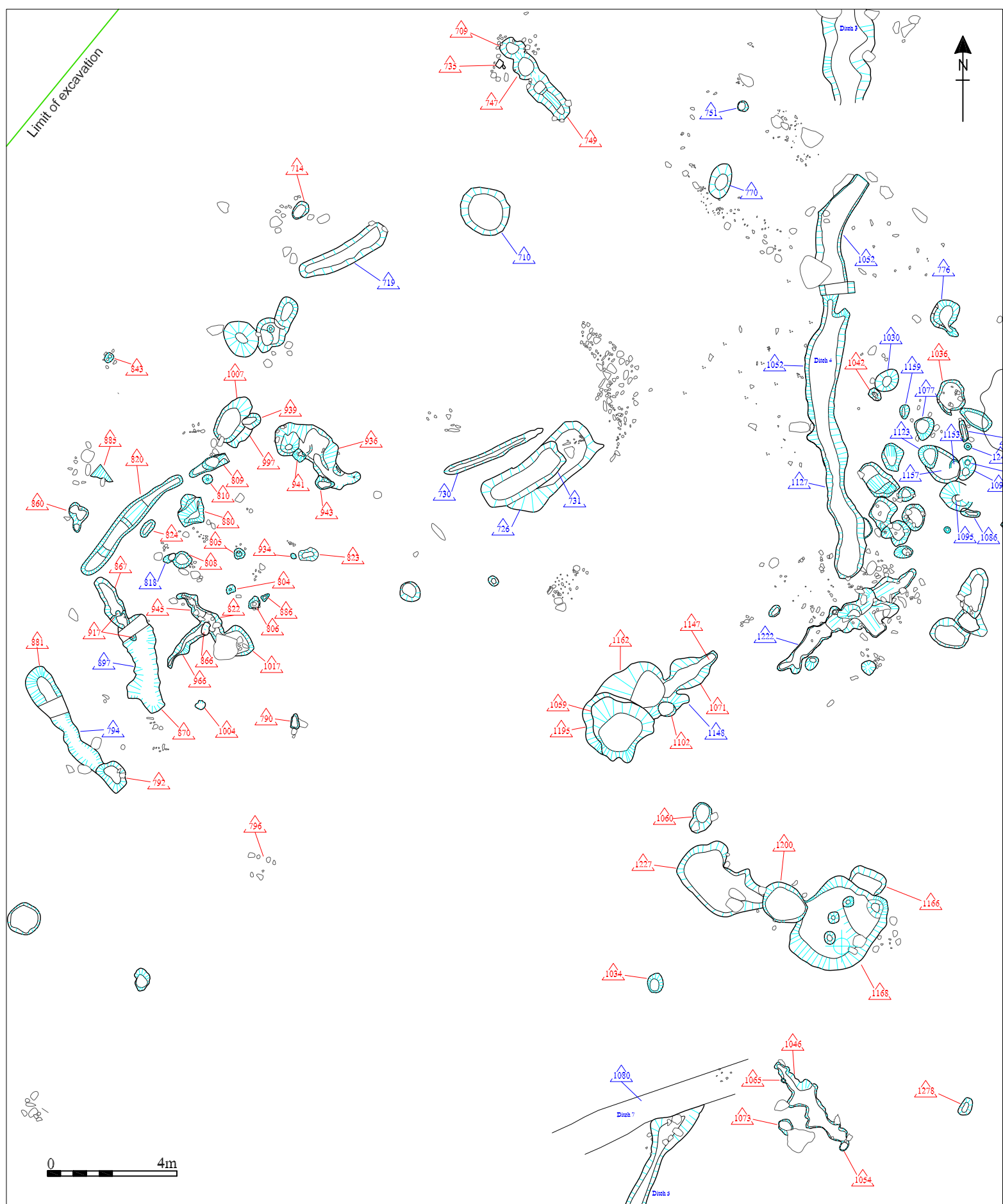


**Fig. 5c** Clusters 14, 15, 18, 19; features between Cluster 15 and the boundary ditch; features to the south of the boundary ditch and cremations (in red). Scale 1:150.






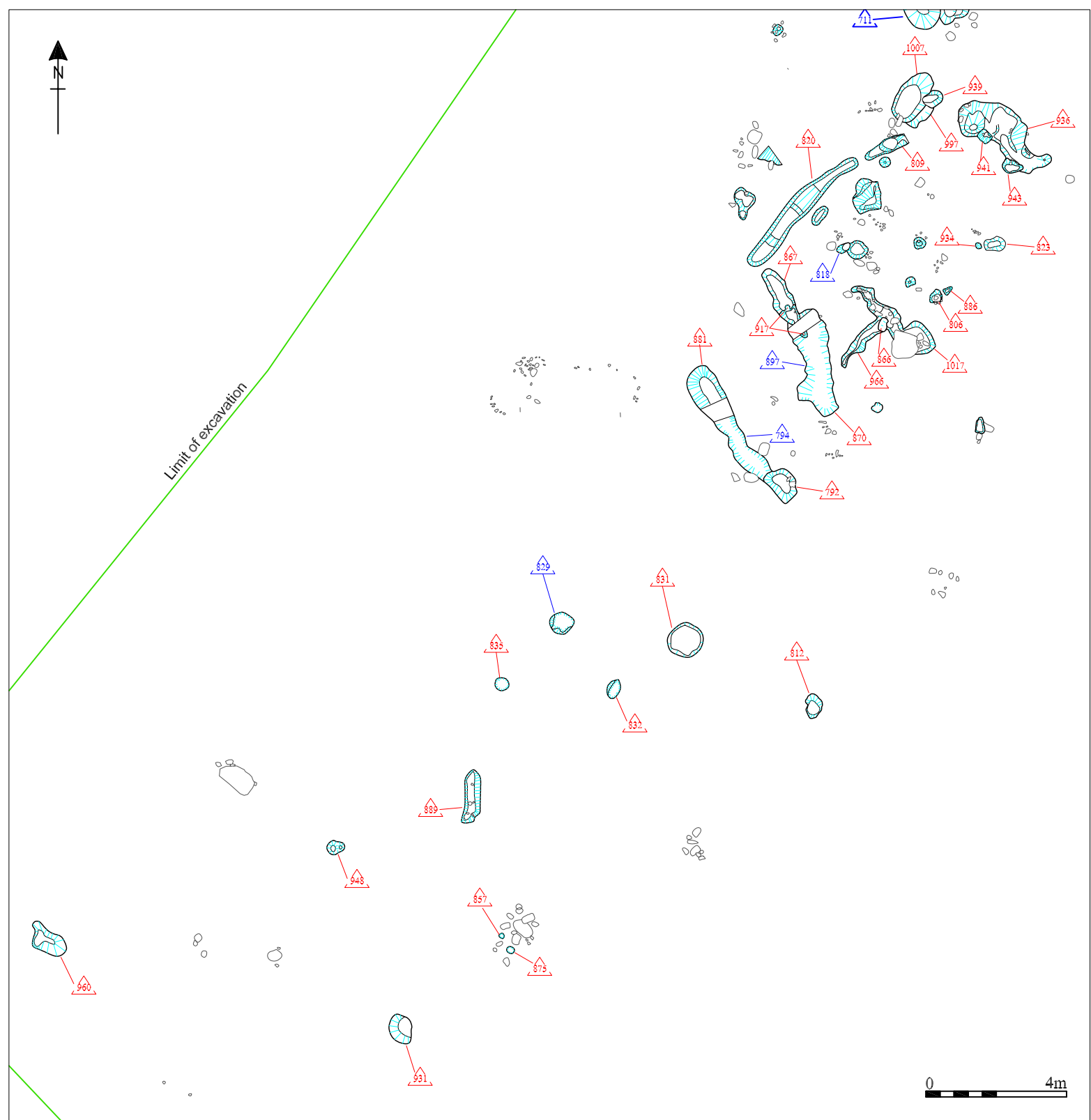




**Fig. 5e** Clusters 23, 24, 25; Structure 1 features; cremations (in red). Scale 1:150.



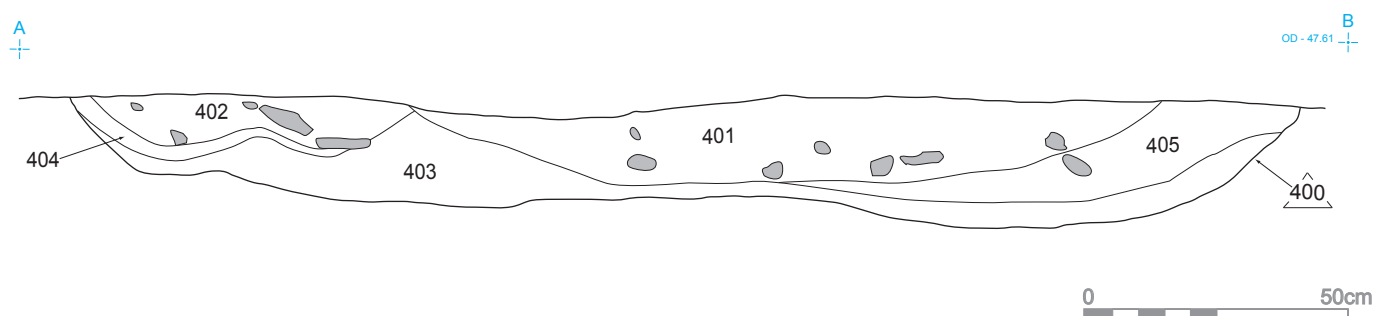
**Fig. 5f** Clusters 23, 25; cremation (in red). Scale 1:150.



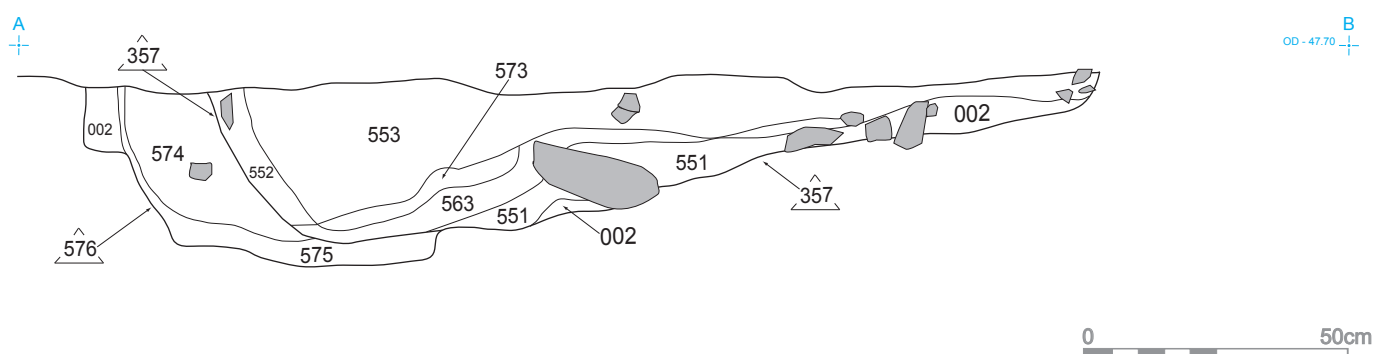
**Fig. 5g** Clusters 16 and 17; Structure 1 (in red). Scale 1:150.



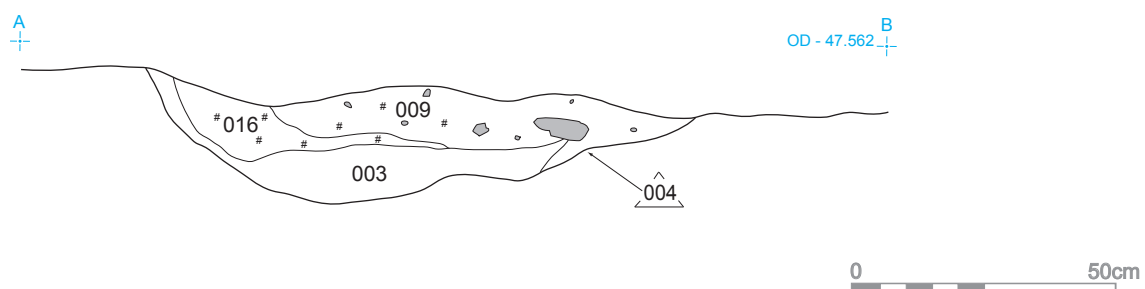




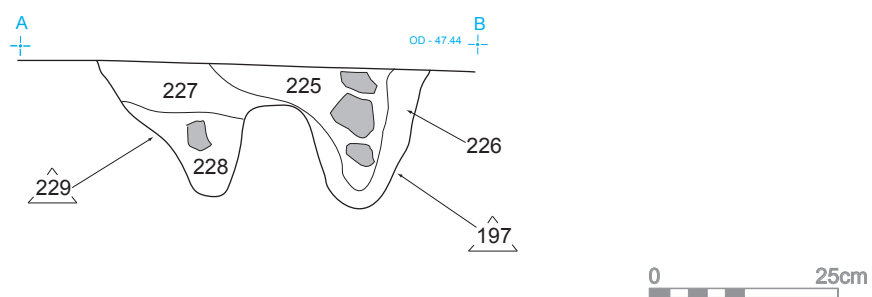
**Fig. 6a** Section of hearth (400)



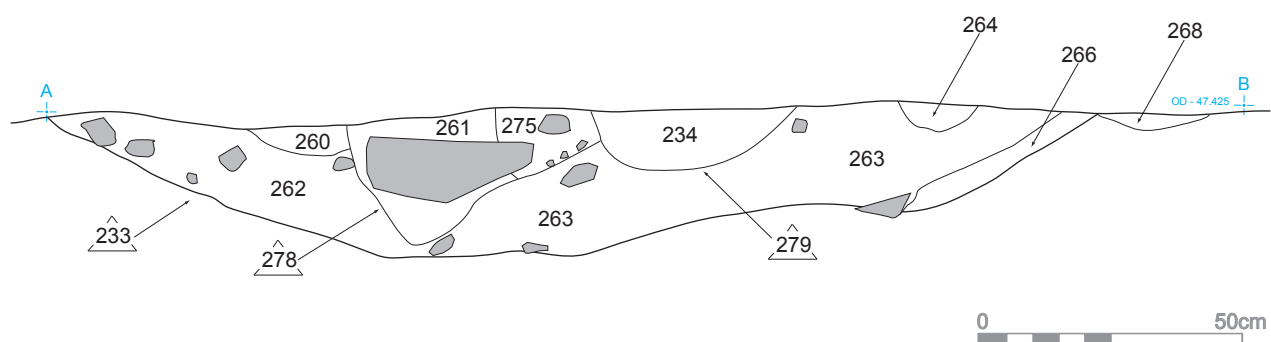
**Fig. 6b** Section of hearth (576) and adjacent pit (357)



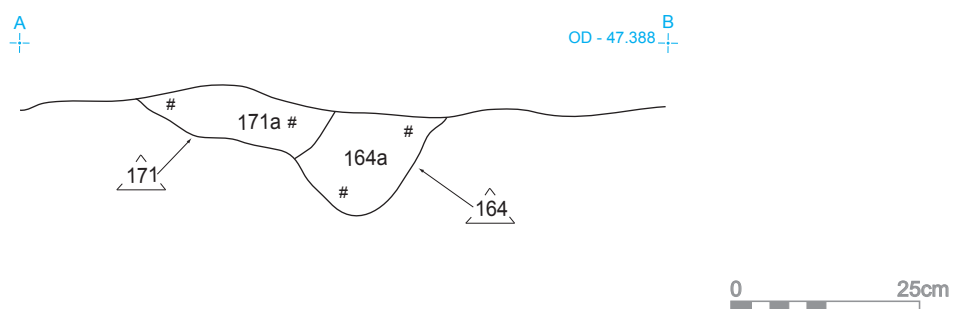
**Fig. 6c** Section of hearth (004)



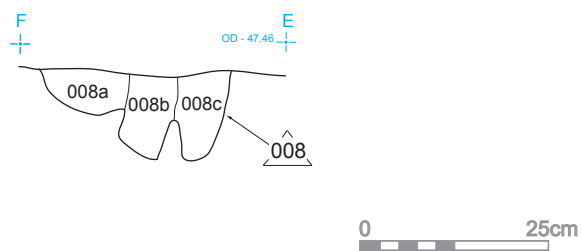
**Fig. 6d** Sections of stakeholes (229) and (197).



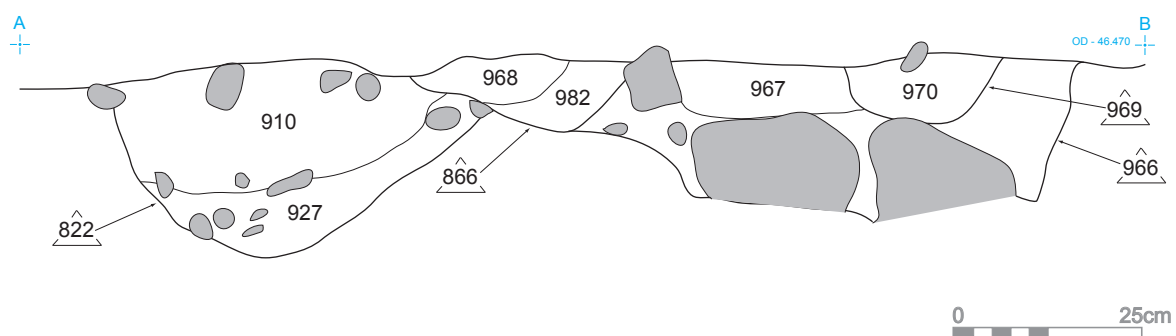
**Fig. 6e** Section of pit (233).



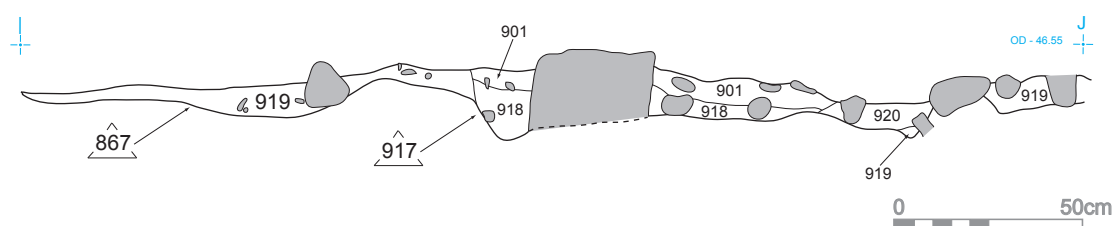
**Fig. 6f** Section of posthole (171) and stakehole (164)



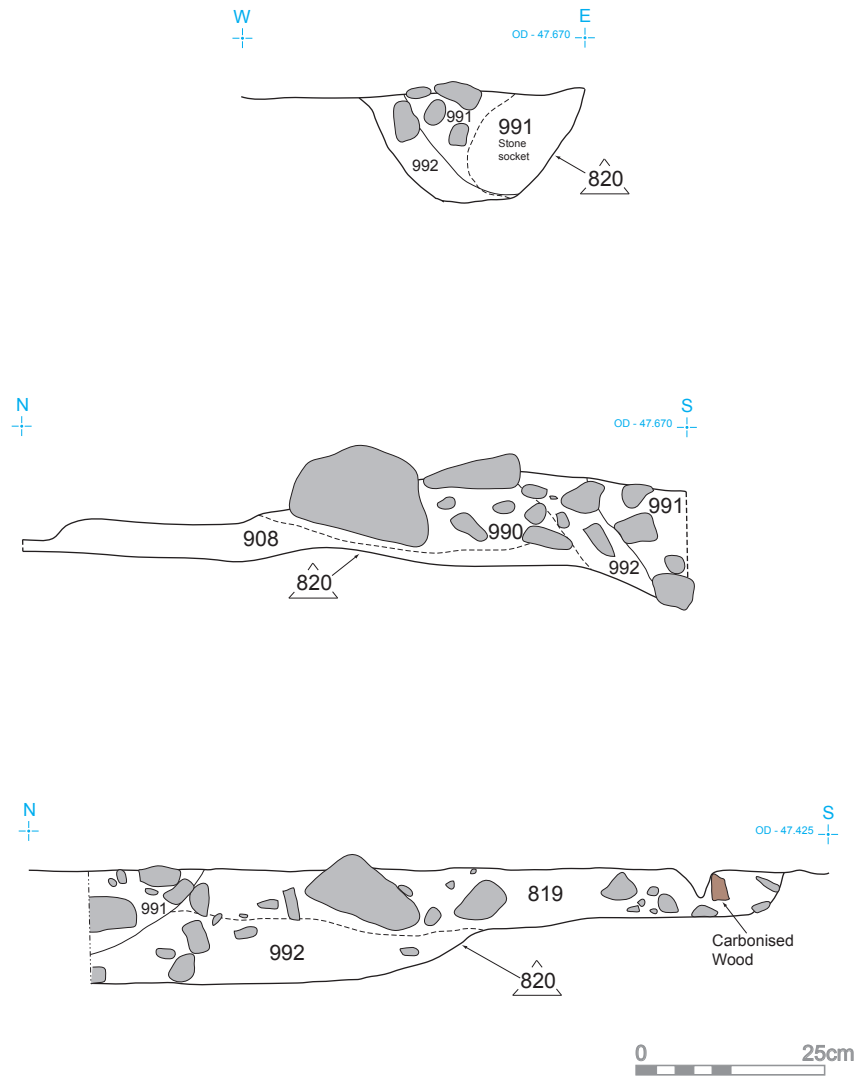
**Fig. 6g** Section of stakehole (008)



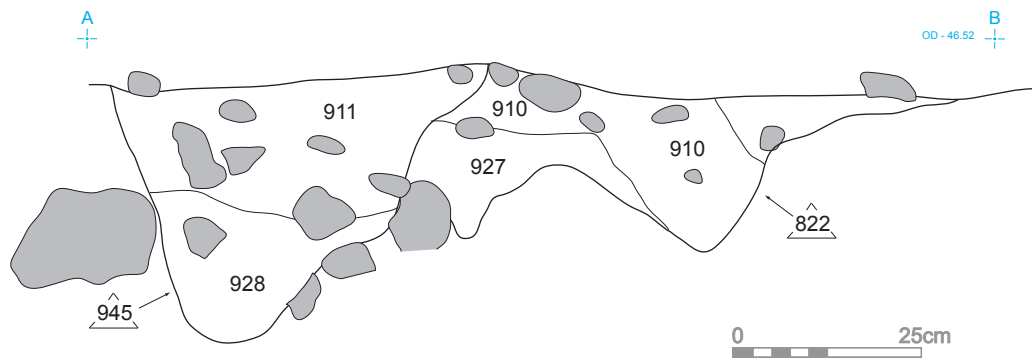
**Fig. 6h** Section of slot trench (966)



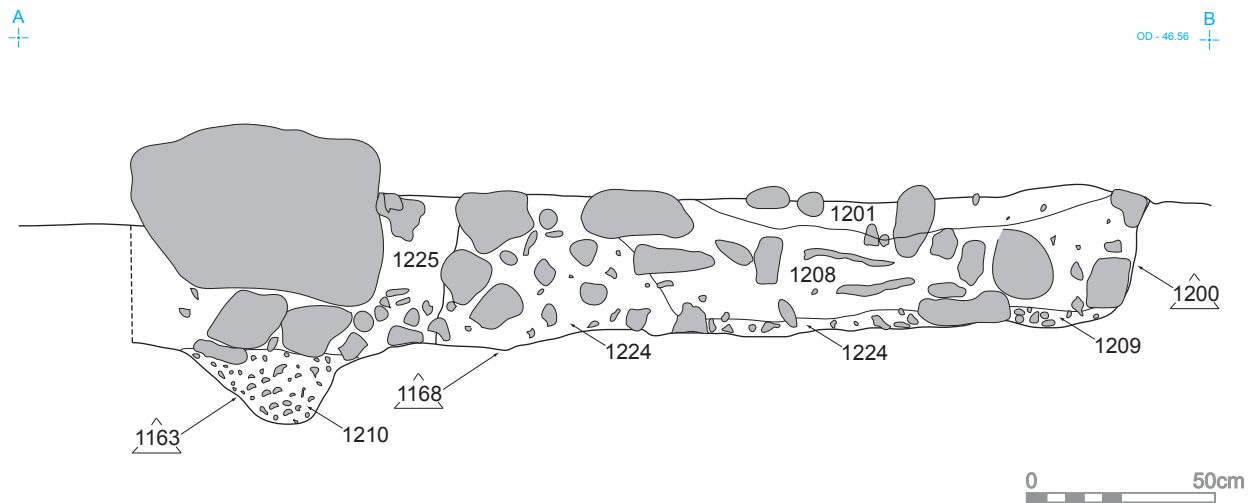
**Fig. 6i** Section of slot trenches (867) and (917)



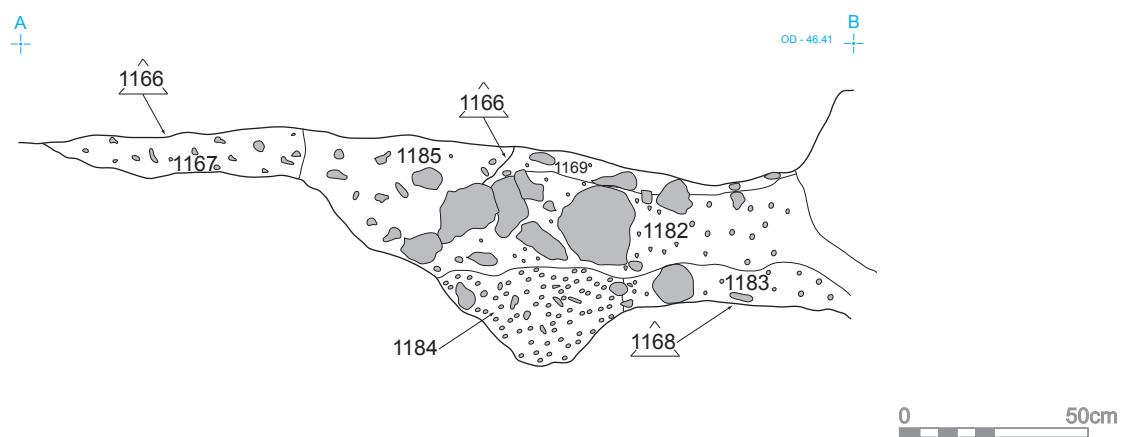
**Fig. 6j** Sections of palisade trench (820)



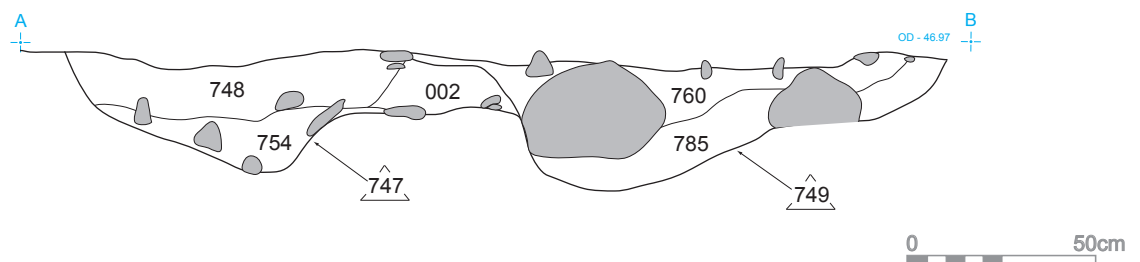
**Fig. 6k** Section of slot trench (822)



**Fig. 6l** Sections of pits (1168) and (1200).



**Fig. 6m** Sections of pits (1168) and (1166)



**Fig. 6n** Section of pit (749) and cremation pit (747).